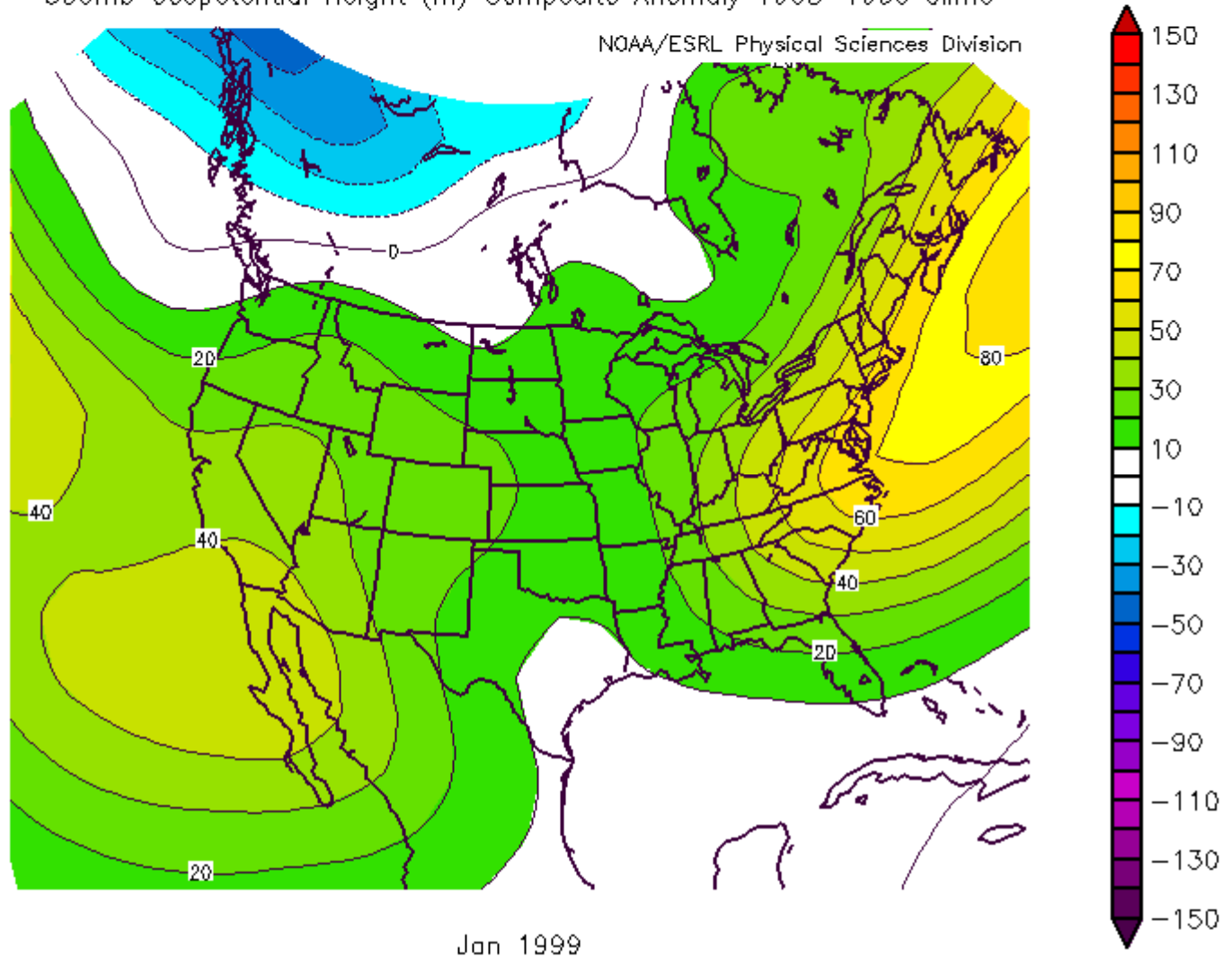


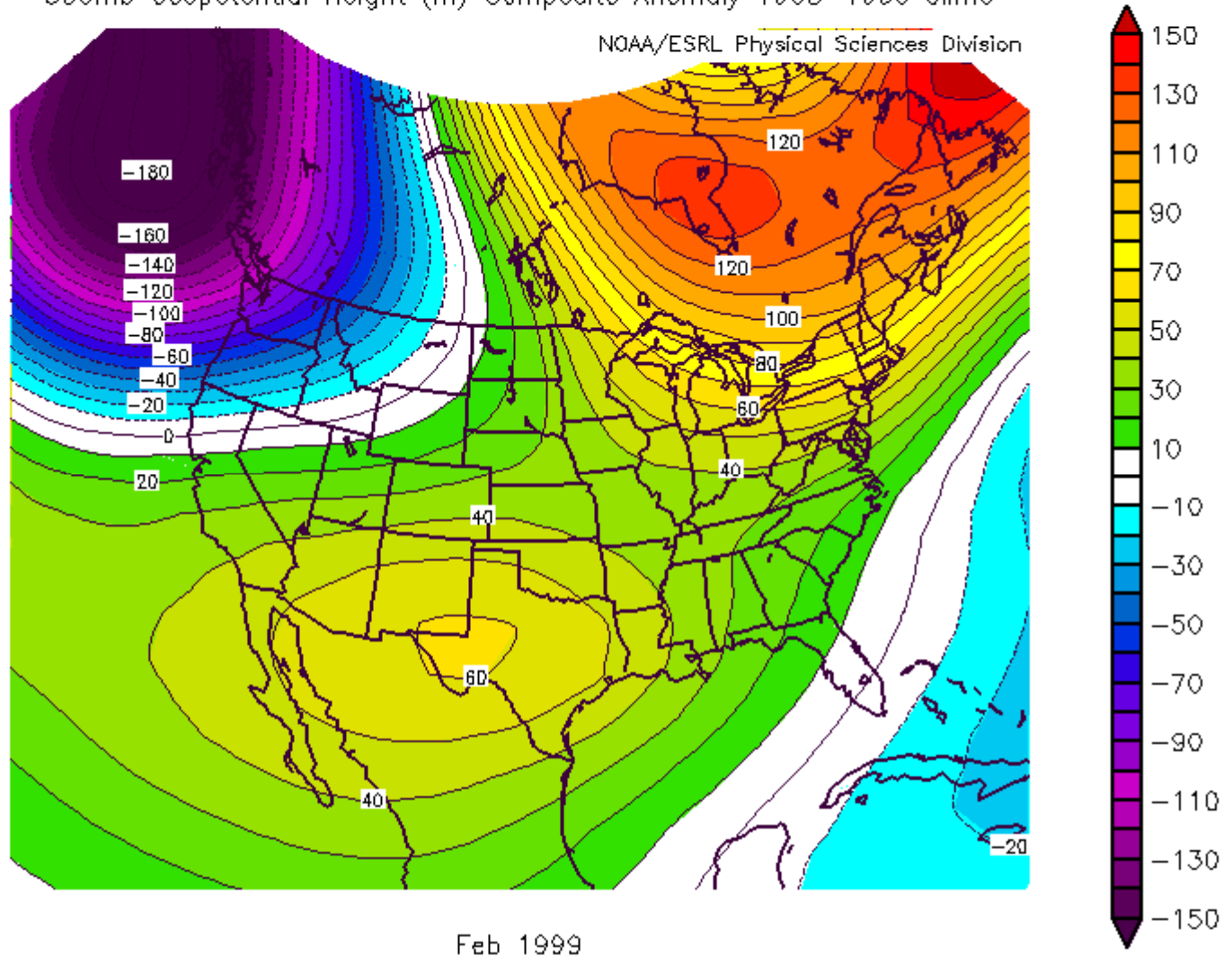
NCEP/NCAR Reanalysis
500mb Geopotential Height (m) Composite Anomaly 1968–1996 climo

NOAA/ESRL Physical Sciences Division



NCEP/NCAR Reanalysis
500mb Geopotential Height (m) Composite Anomaly 1968–1996 climo

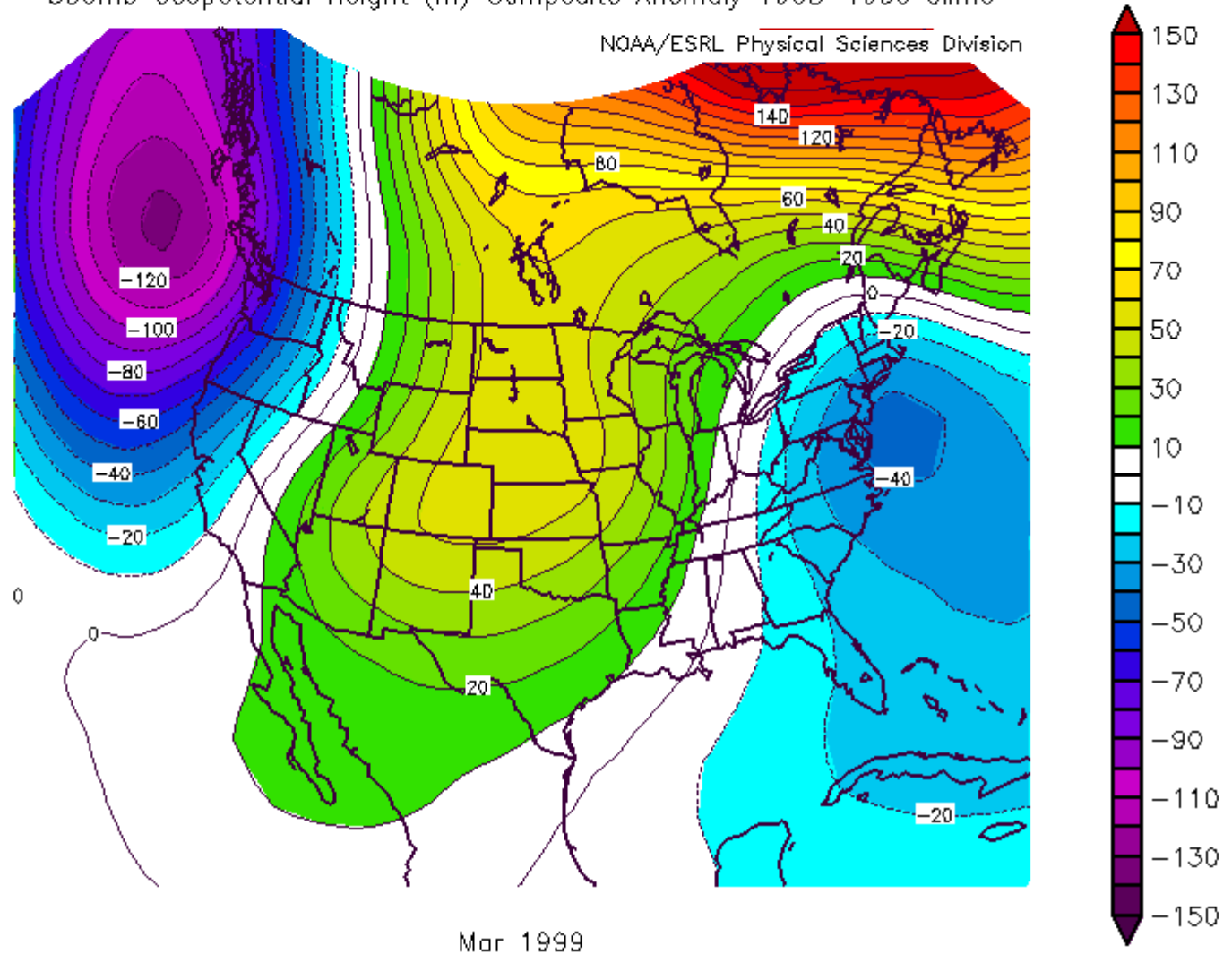
NOAA/ESRL Physical Sciences Division



Feb 1999

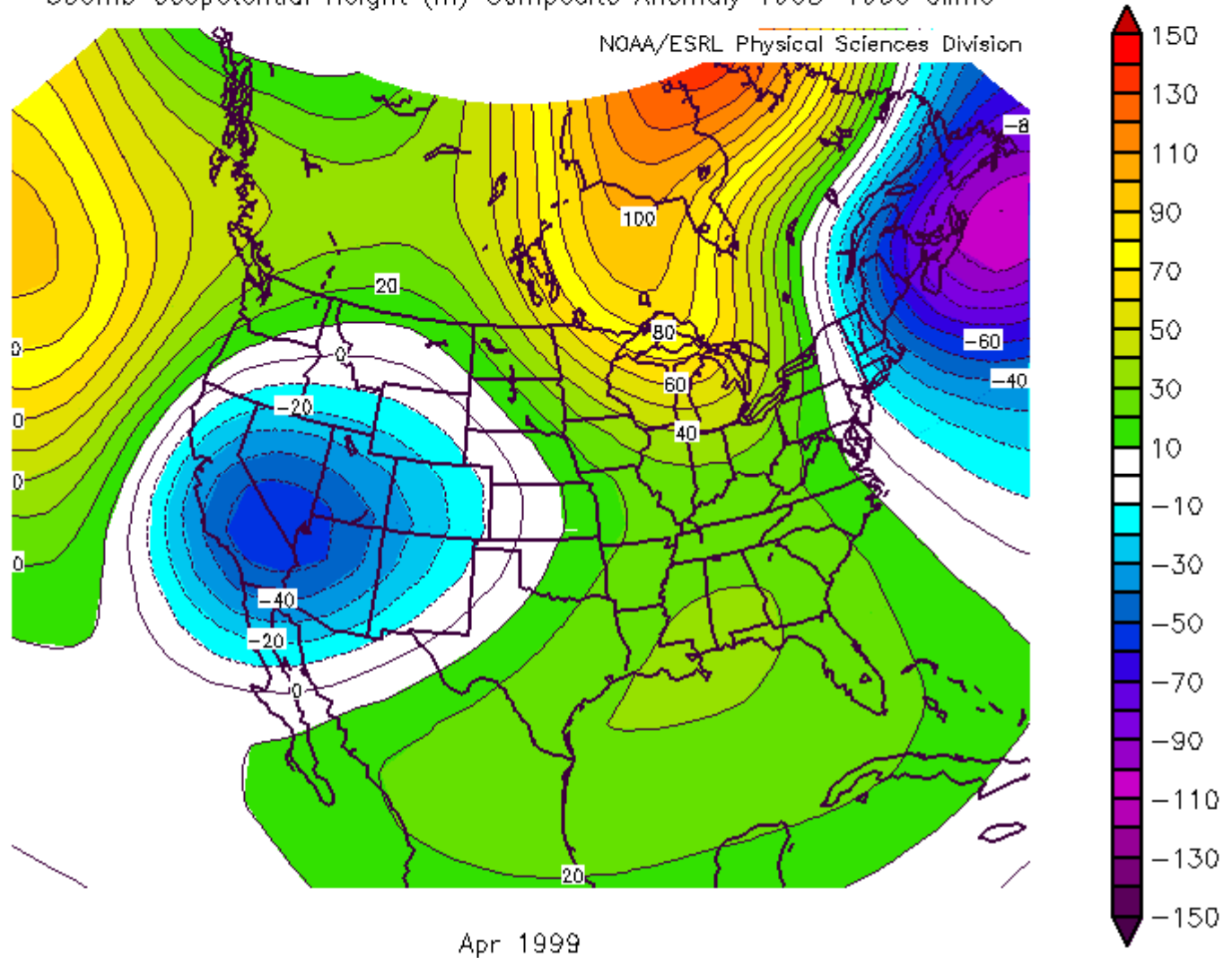
NCEP/NCAR Reanalysis
500mb Geopotential Height (m) Composite Anomaly 1968–1996 climo

NOAA/ESRL Physical Sciences Division



NCEP/NCAR Reanalysis
500mb Geopotential Height (m) Composite Anomaly 1968–1996 climo

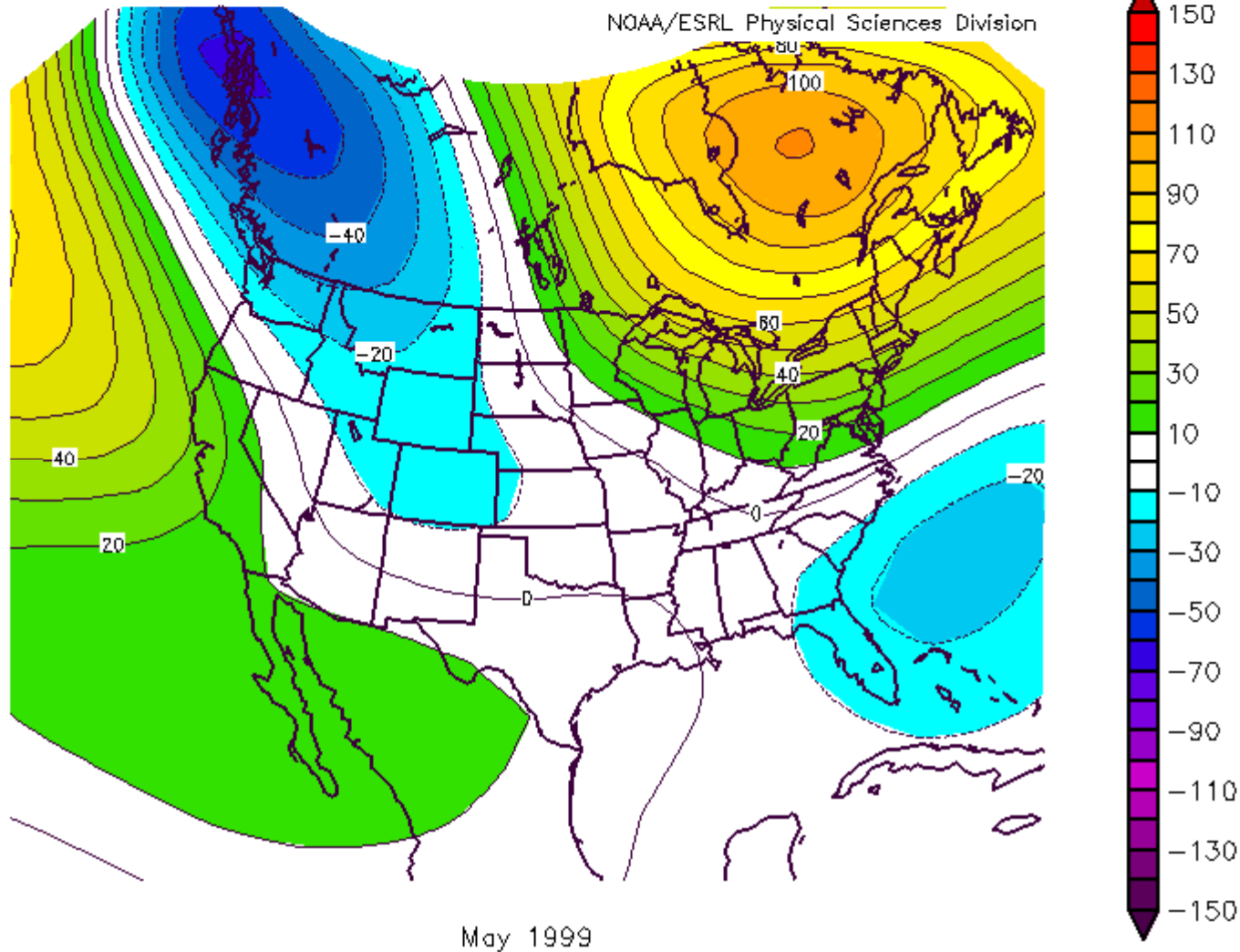
NOAA/ESRL Physical Sciences Division



Apr 1999

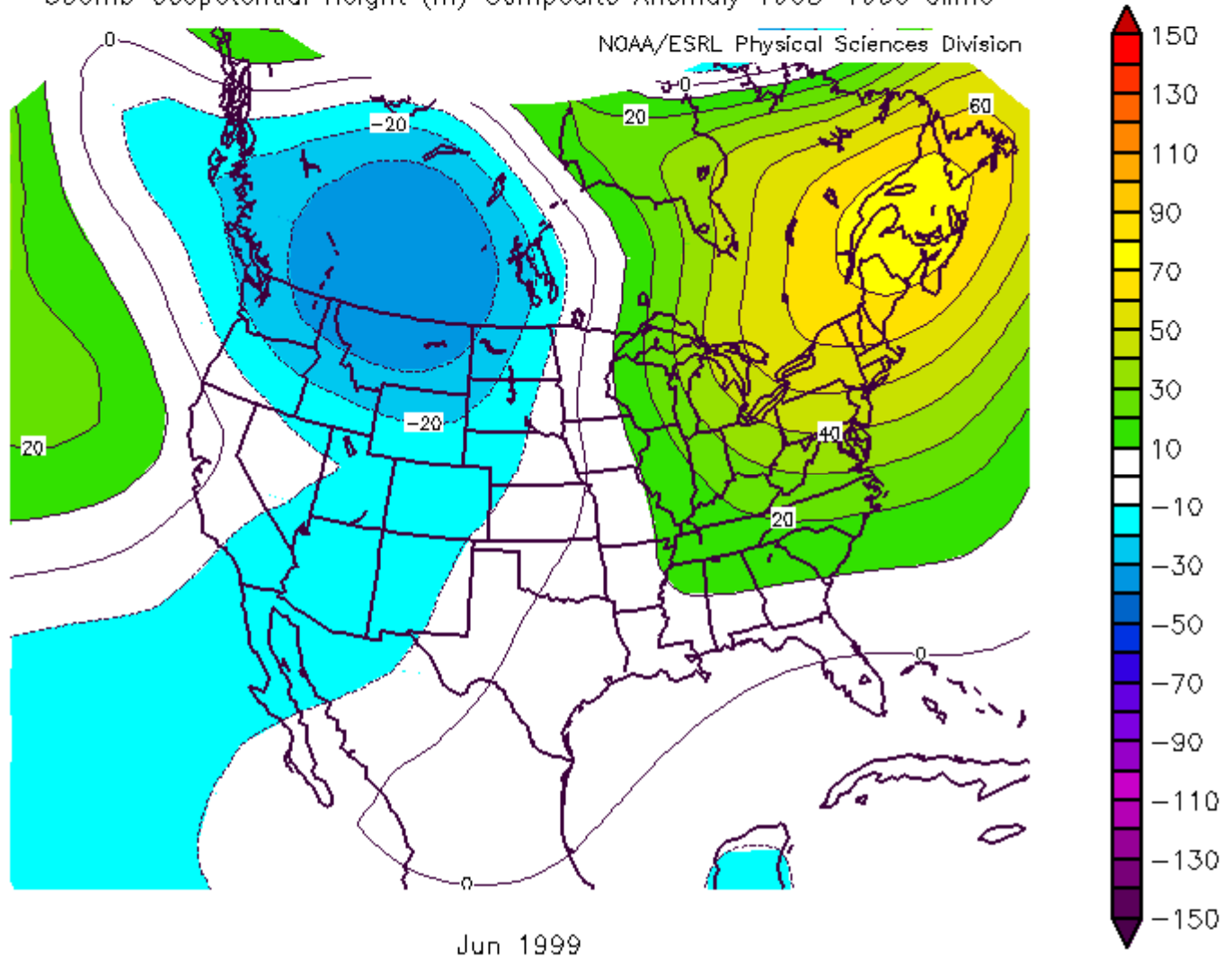
NCEP/NCAR Reanalysis
500mb Geopotential Height (m) Composite Anomaly 1968–1996 climo

NOAA/ESRL Physical Sciences Division



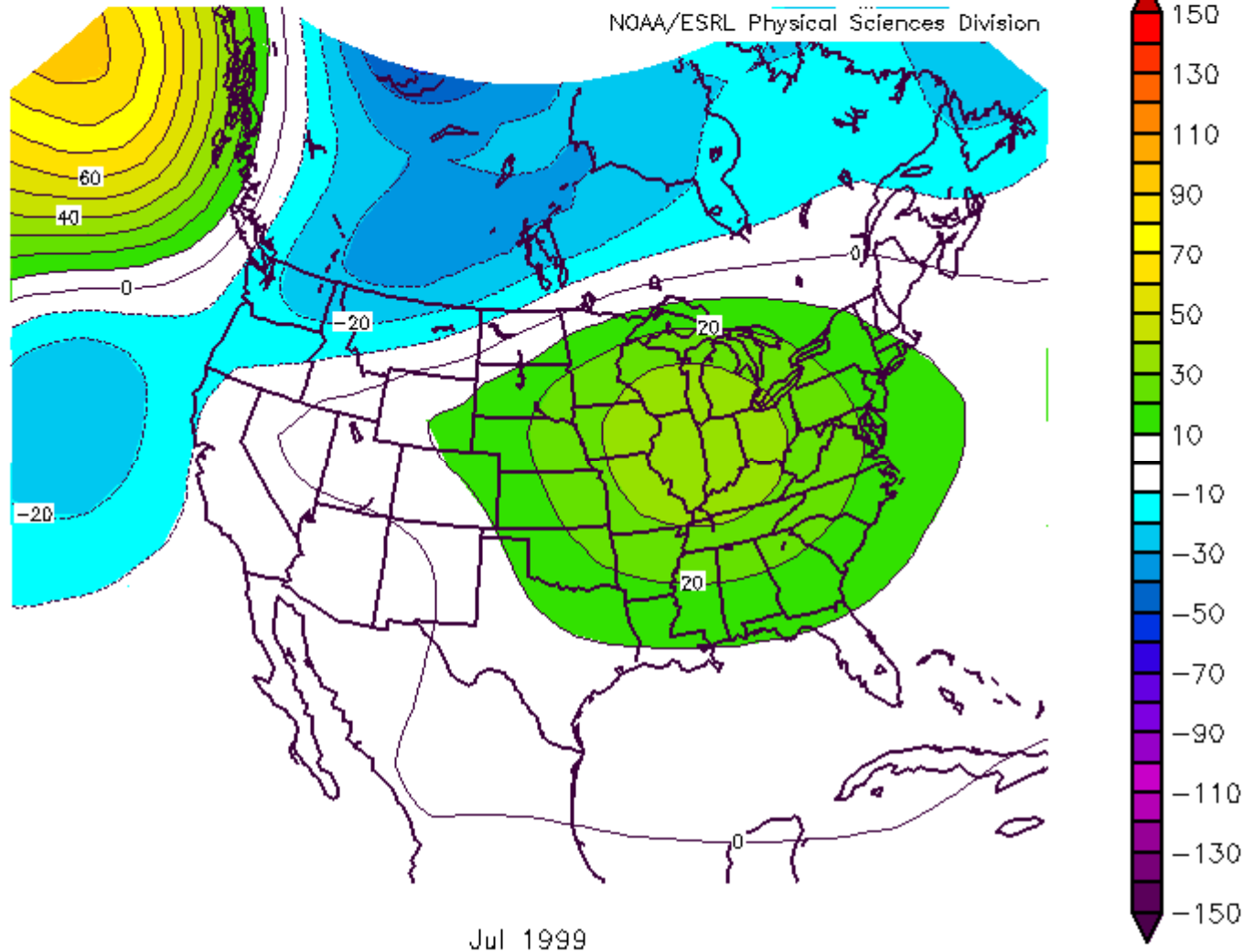
NCEP/NCAR Reanalysis
500mb Geopotential Height (m) Composite Anomaly 1968–1996 climo

NOAA/ESRL Physical Sciences Division



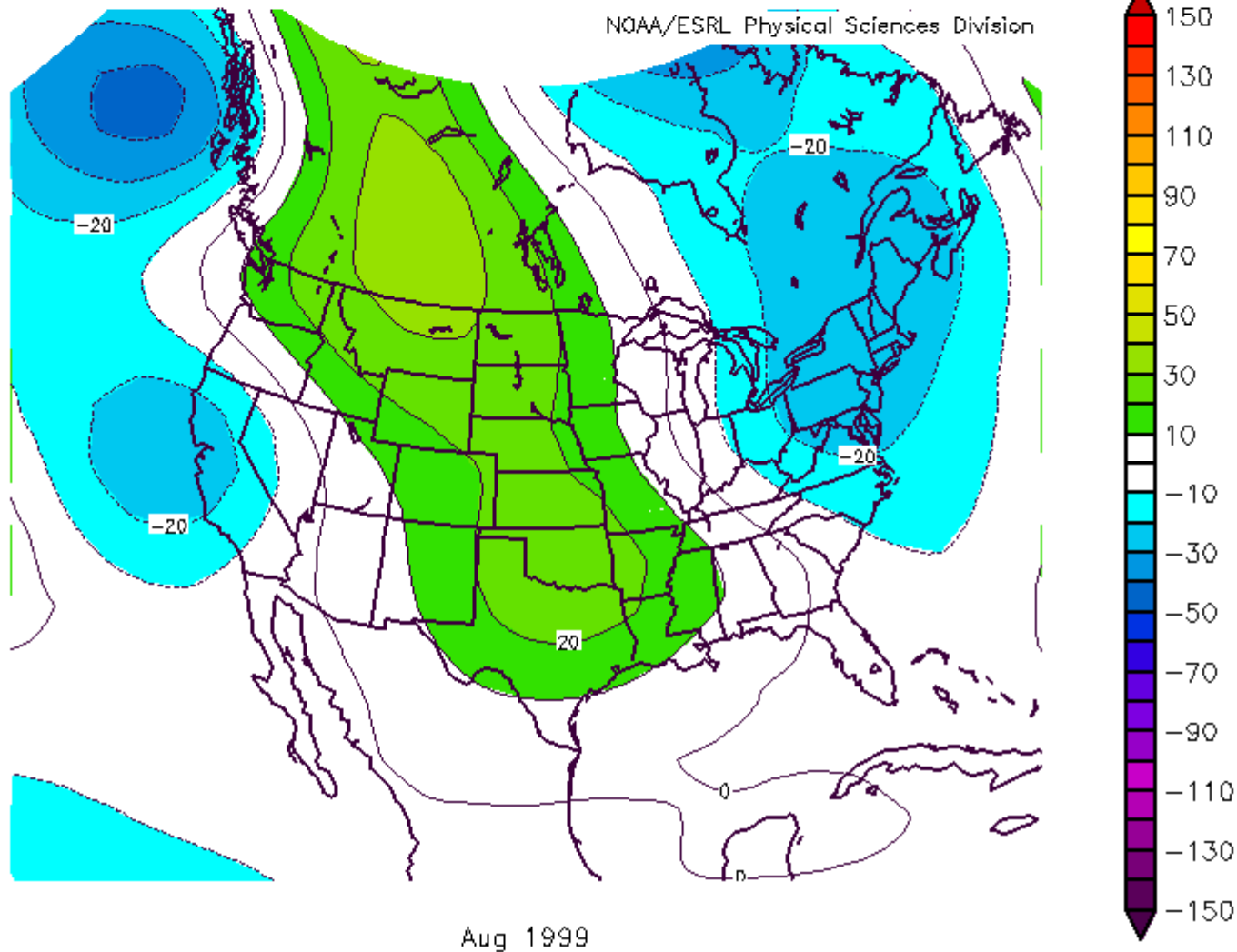
NCEP/NCAR Reanalysis
500mb Geopotential Height (m) Composite Anomaly 1968–1996 climo

NOAA/ESRL Physical Sciences Division



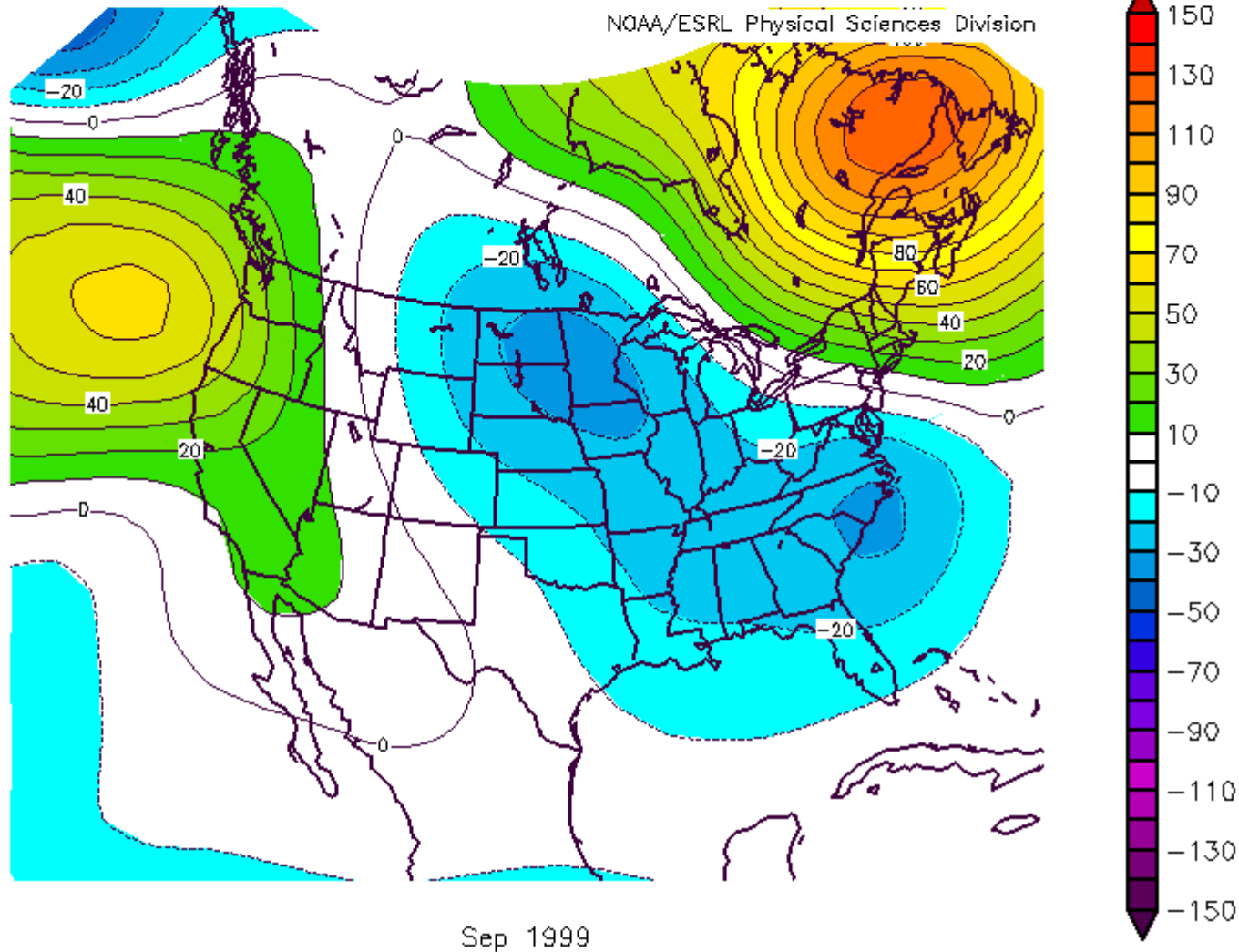
NCEP/NCAR Reanalysis
500mb Geopotential Height (m) Composite Anomaly 1968–1996 climo

NOAA/ESRL Physical Sciences Division



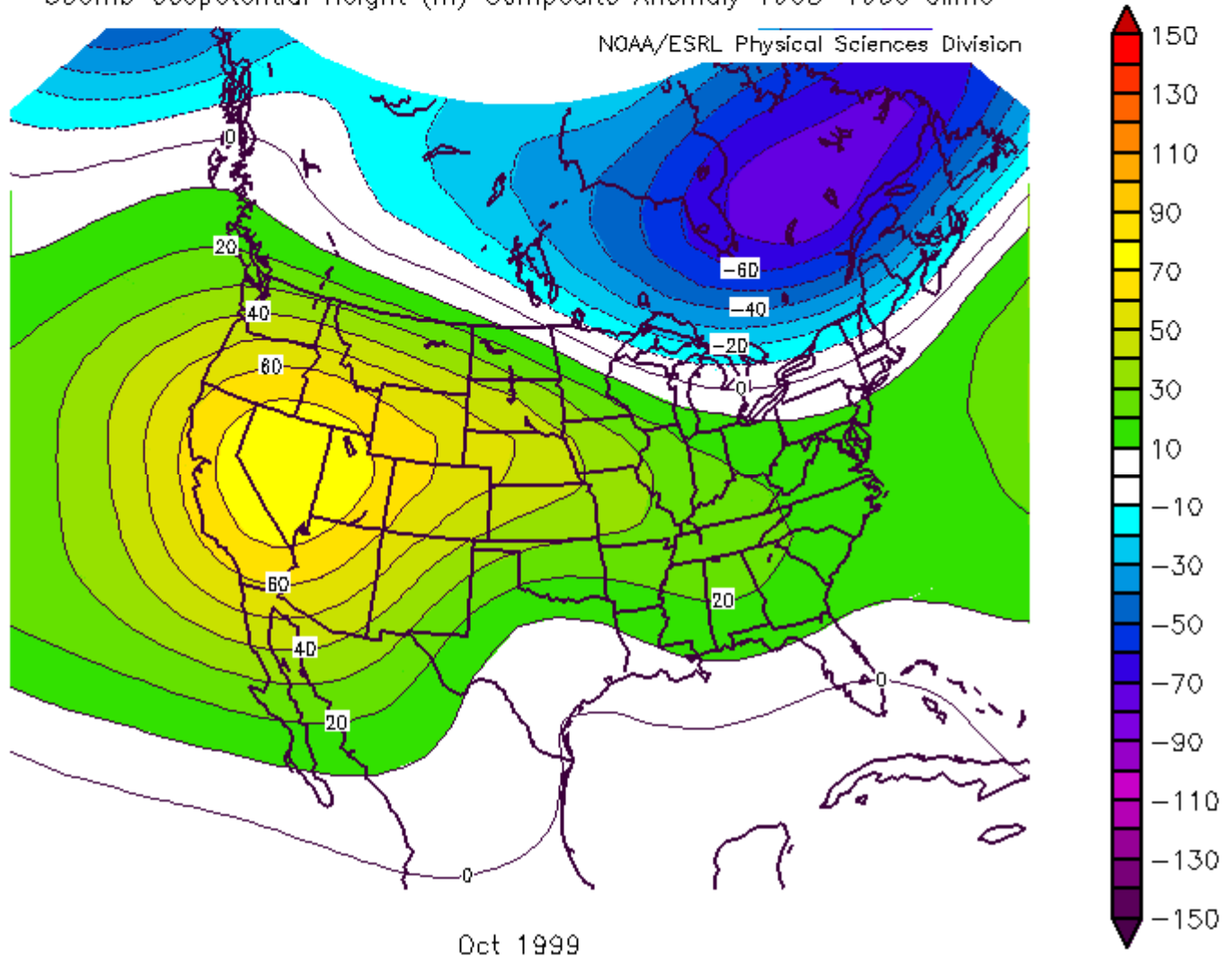
NCEP/NCAR Reanalysis
500mb Geopotential Height (m) Composite Anomaly 1968–1996 climo

NOAA/ESRL Physical Sciences Division



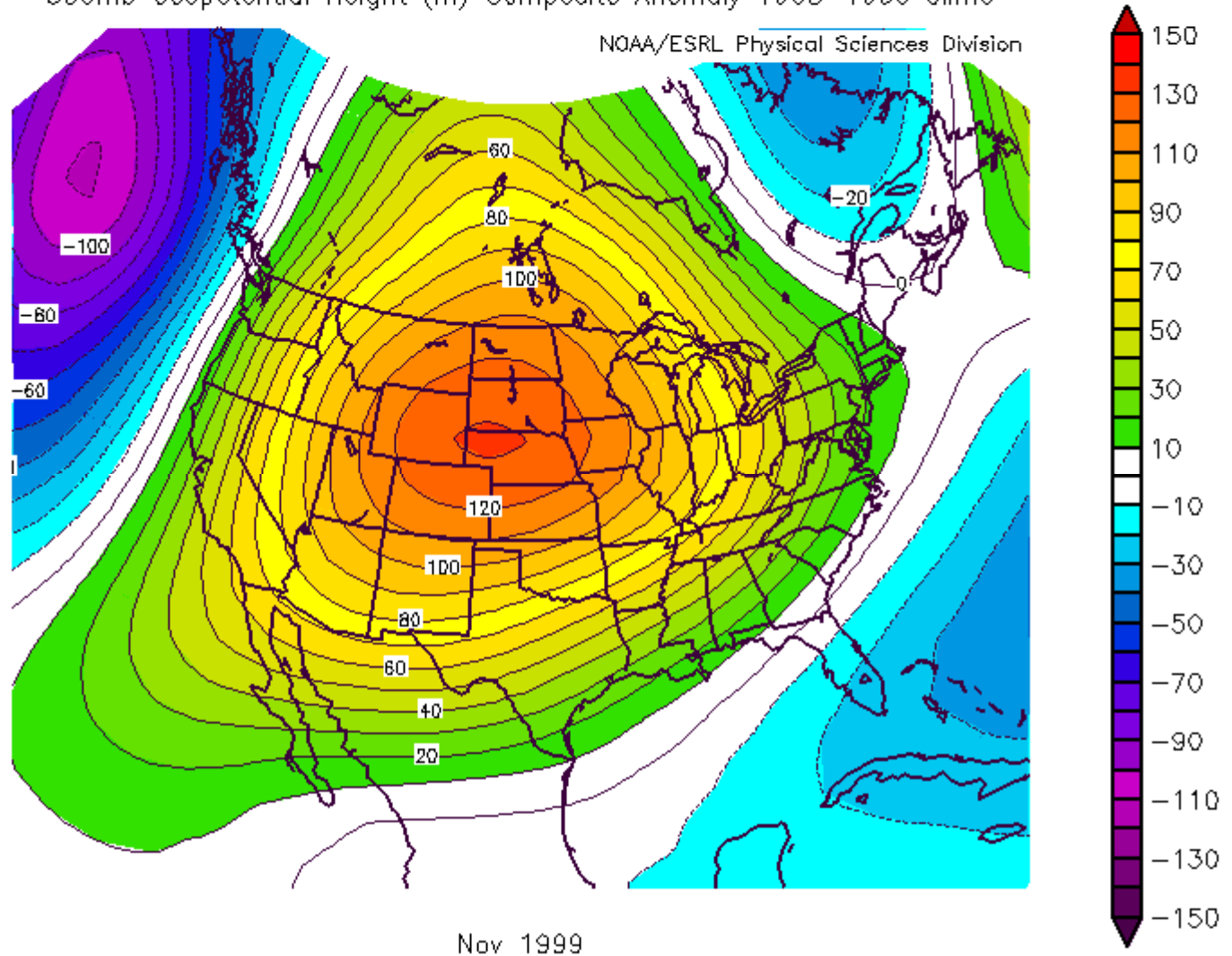
NCEP/NCAR Reanalysis
500mb Geopotential Height (m) Composite Anomaly 1968–1996 climo

NOAA/ESRL Physical Sciences Division



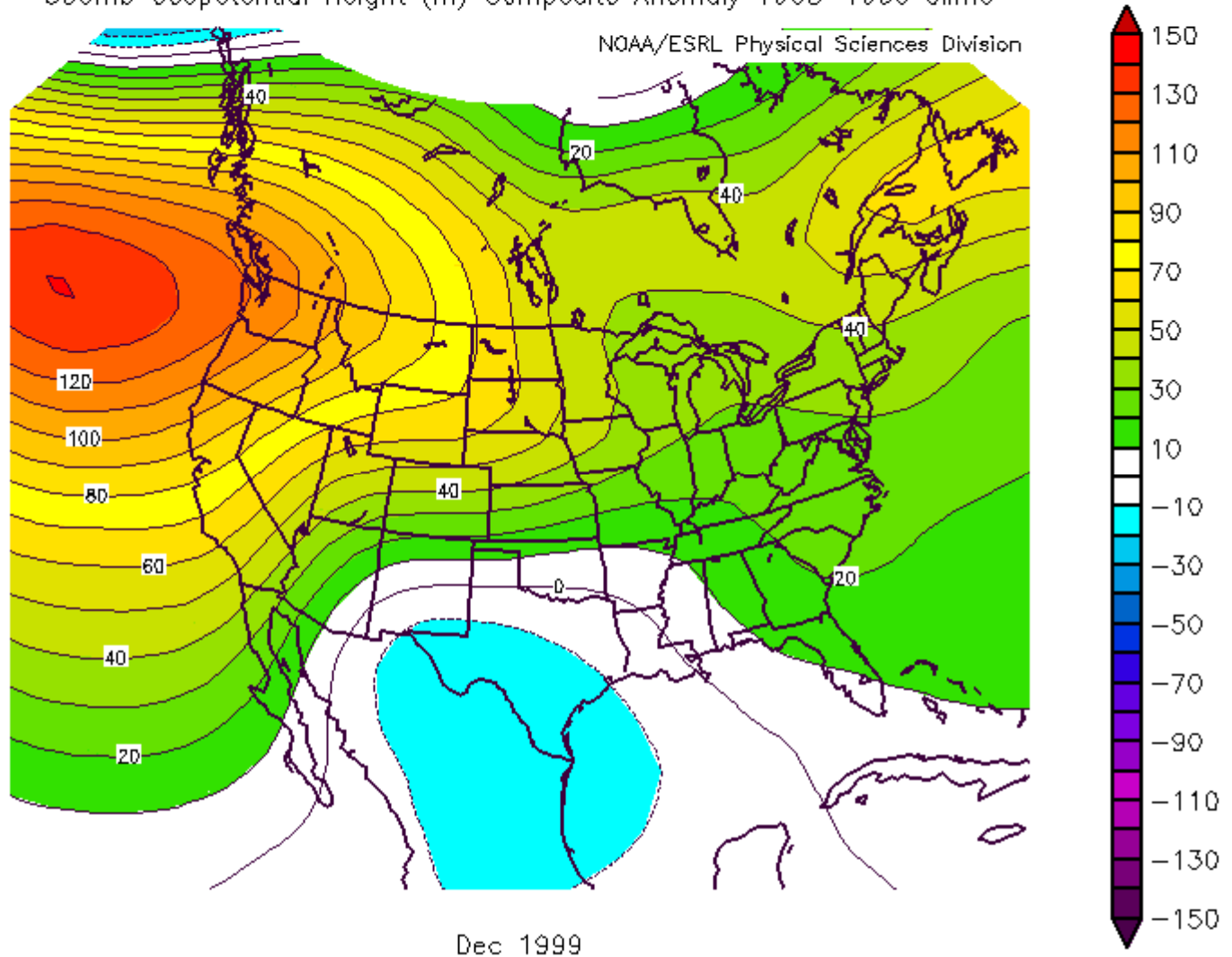
NCEP/NCAR Reanalysis
500mb Geopotential Height (m) Composite Anomaly 1968–1996 climo

NOAA/ESRL Physical Sciences Division



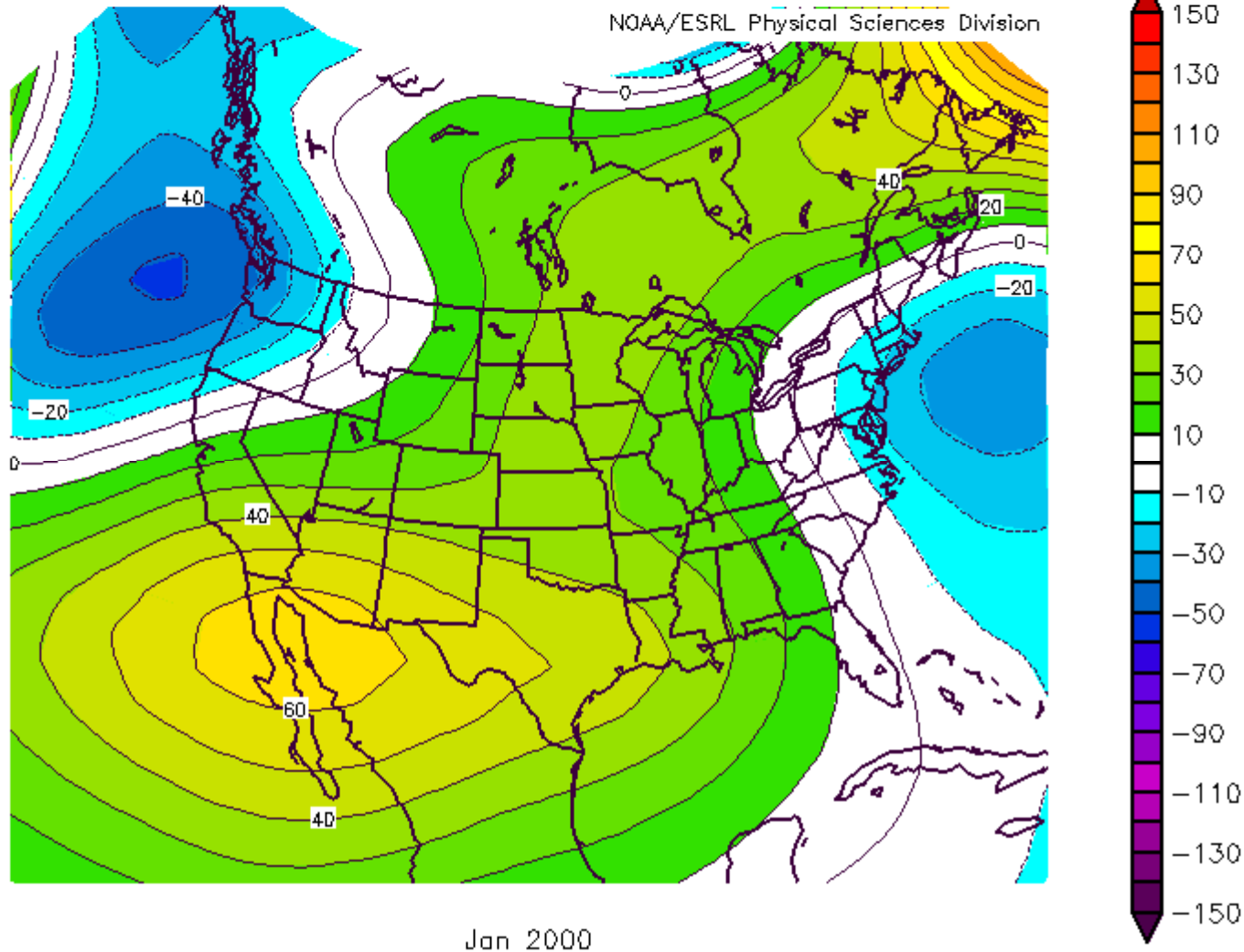
NCEP/NCAR Reanalysis
500mb Geopotential Height (m) Composite Anomaly 1968–1996 climo

NOAA/ESRL Physical Sciences Division



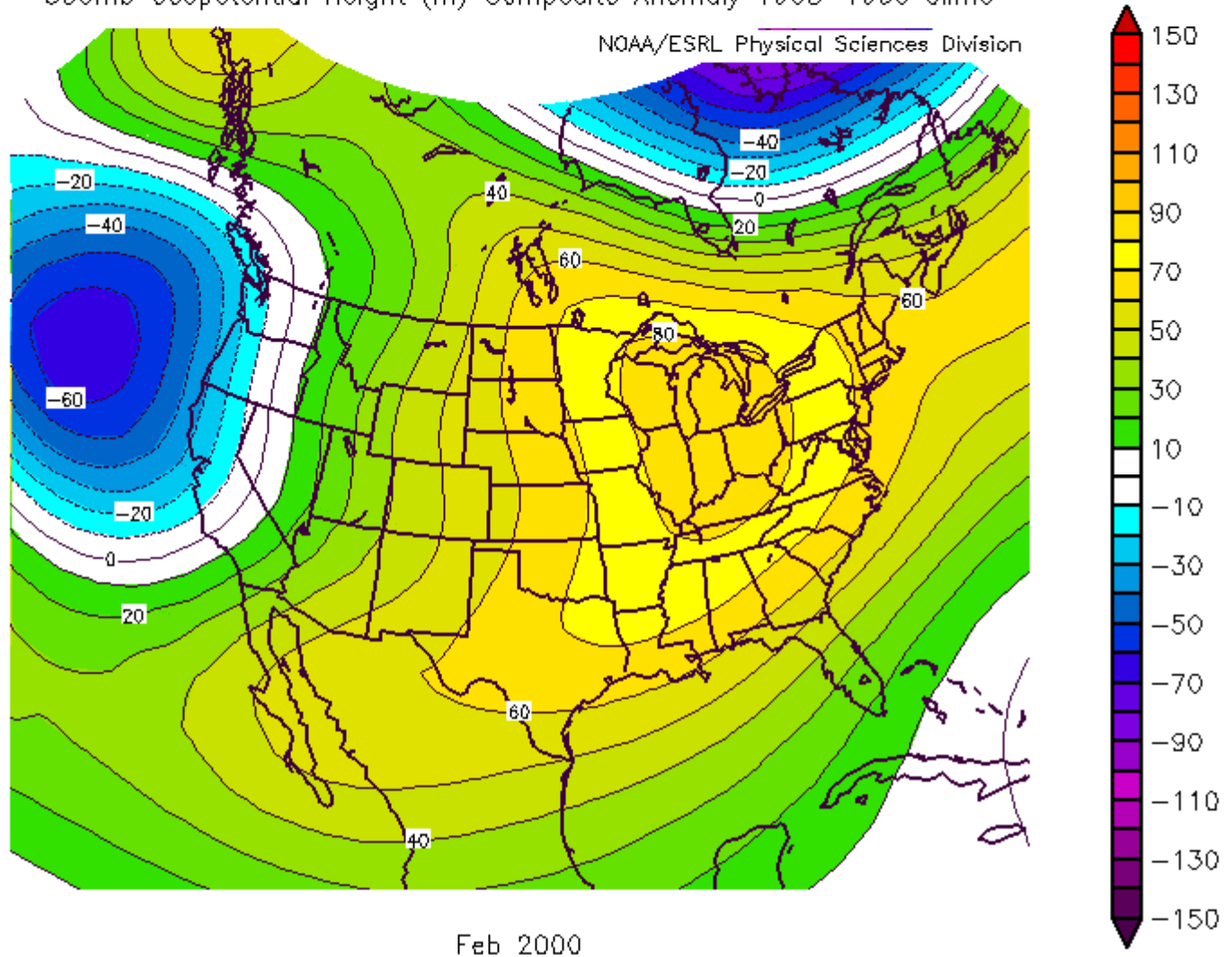
NCEP/NCAR Reanalysis
500mb Geopotential Height (m) Composite Anomaly 1968–1996 climo

NOAA/ESRL Physical Sciences Division



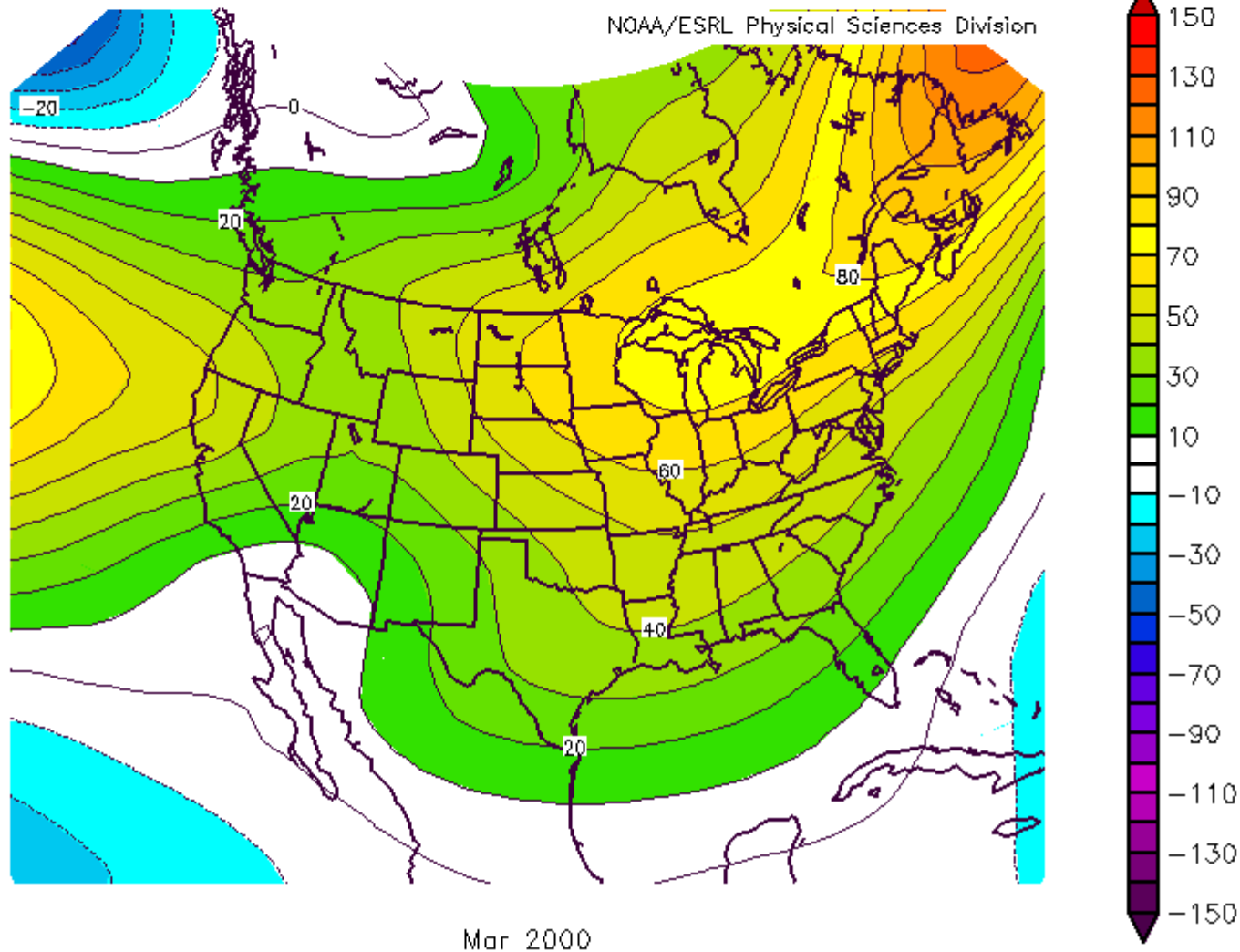
NCEP/NCAR Reanalysis
500mb Geopotential Height (m) Composite Anomaly 1968–1996 climo

NOAA/ESRL Physical Sciences Division



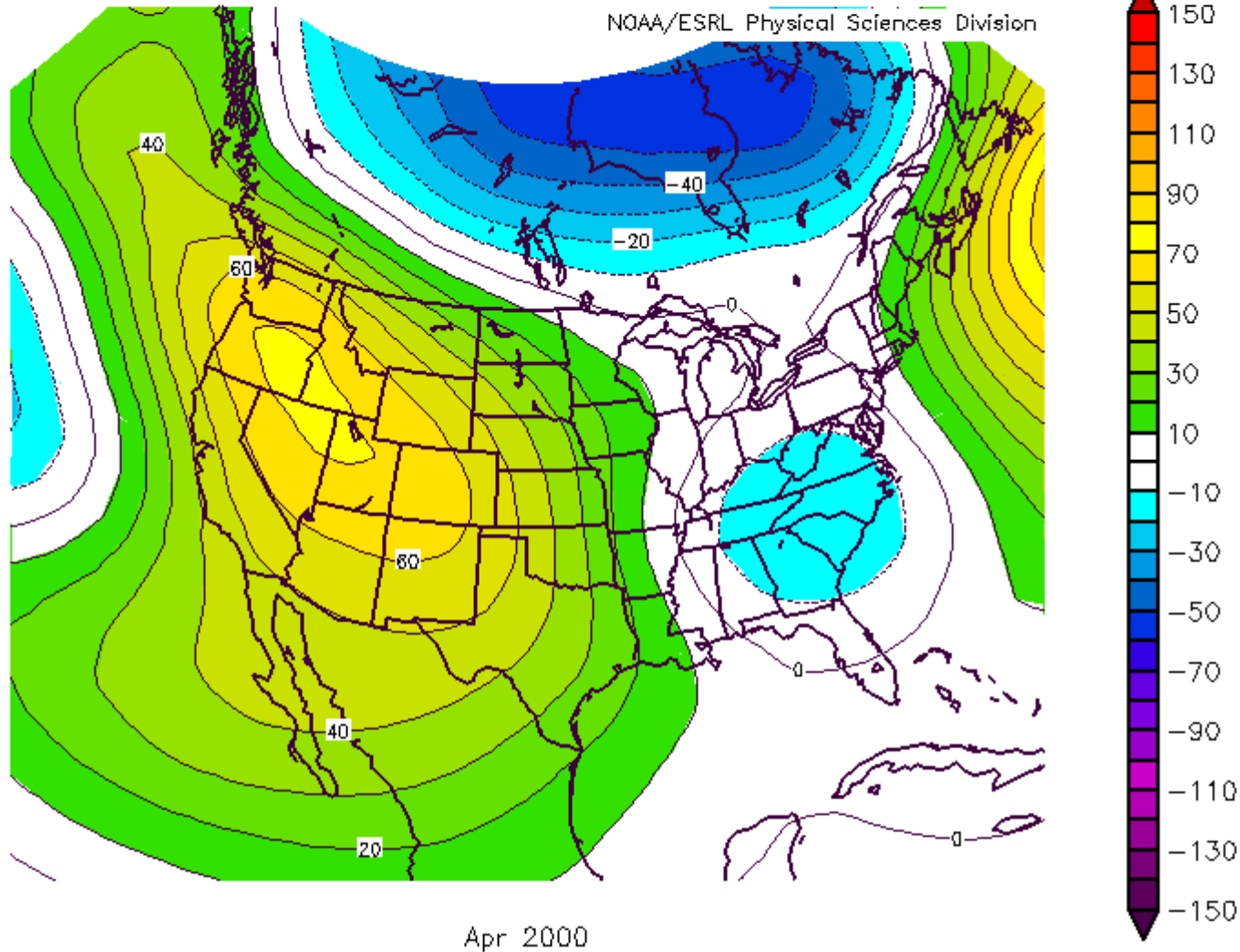
NCEP/NCAR Reanalysis
500mb Geopotential Height (m) Composite Anomaly 1968–1996 climo

NOAA/ESRL Physical Sciences Division



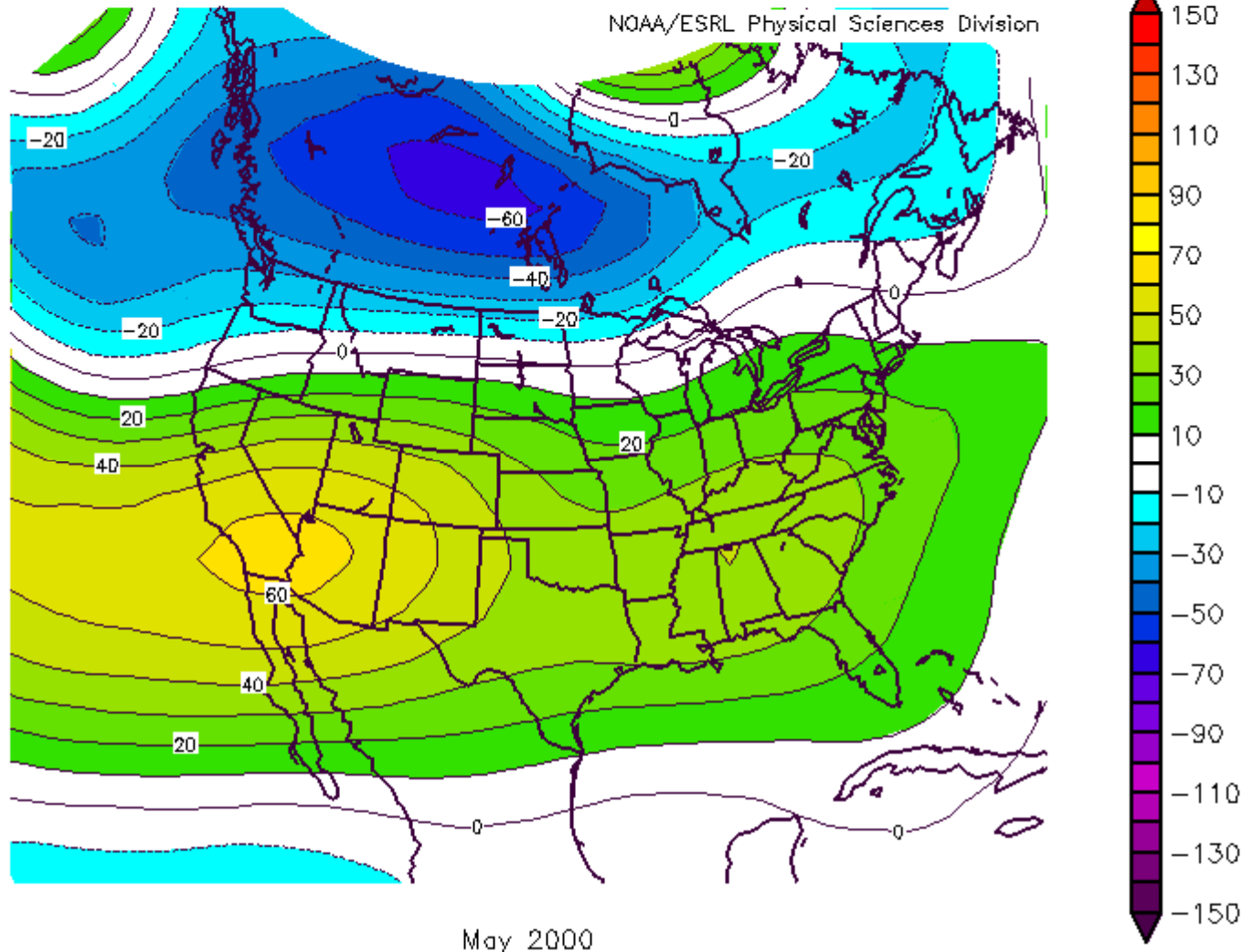
NCEP/NCAR Reanalysis
500mb Geopotential Height (m) Composite Anomaly 1968–1996 climo

NOAA/ESRL Physical Sciences Division



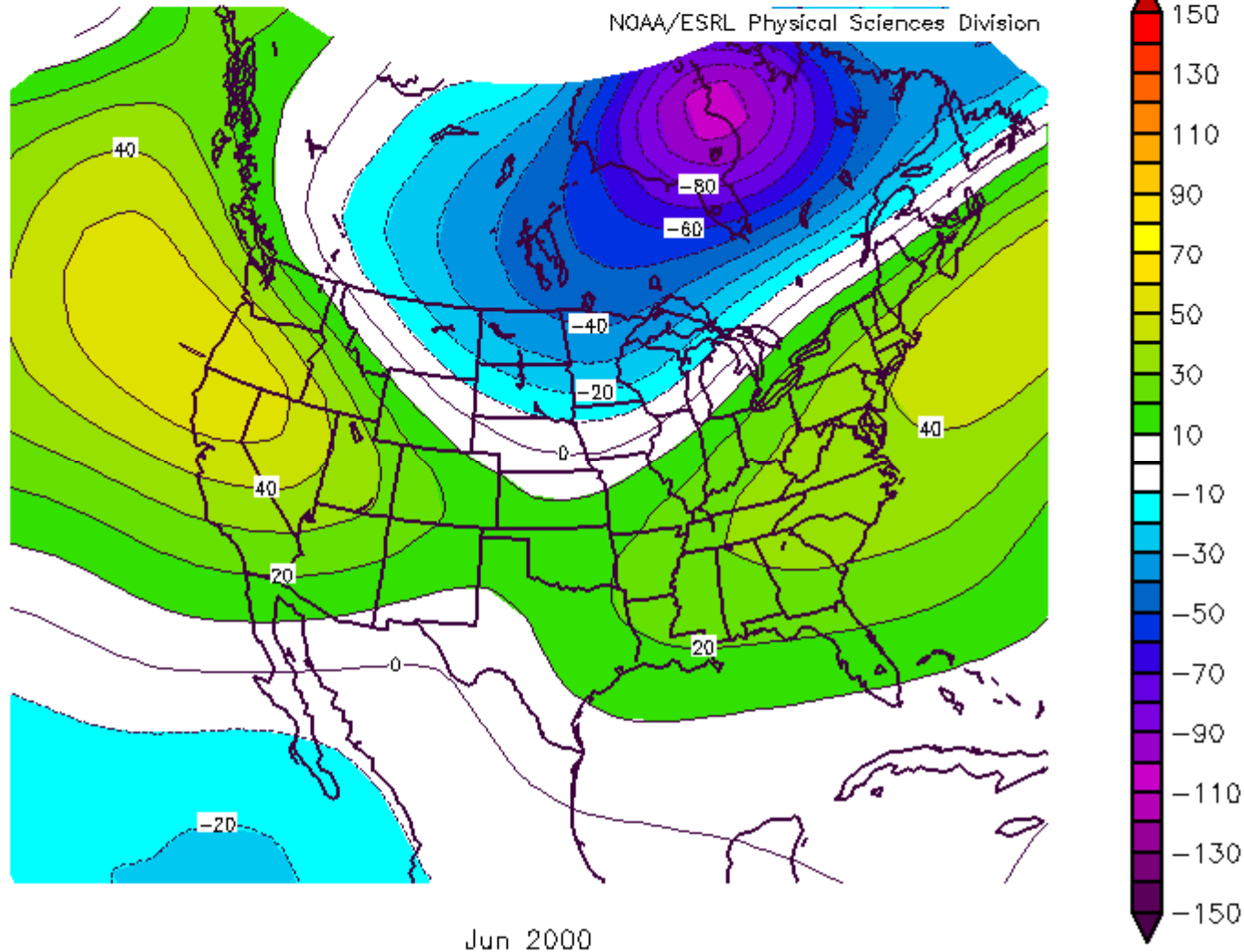
NCEP/NCAR Reanalysis
500mb Geopotential Height (m) Composite Anomaly 1968–1996 climo

NOAA/ESRL Physical Sciences Division



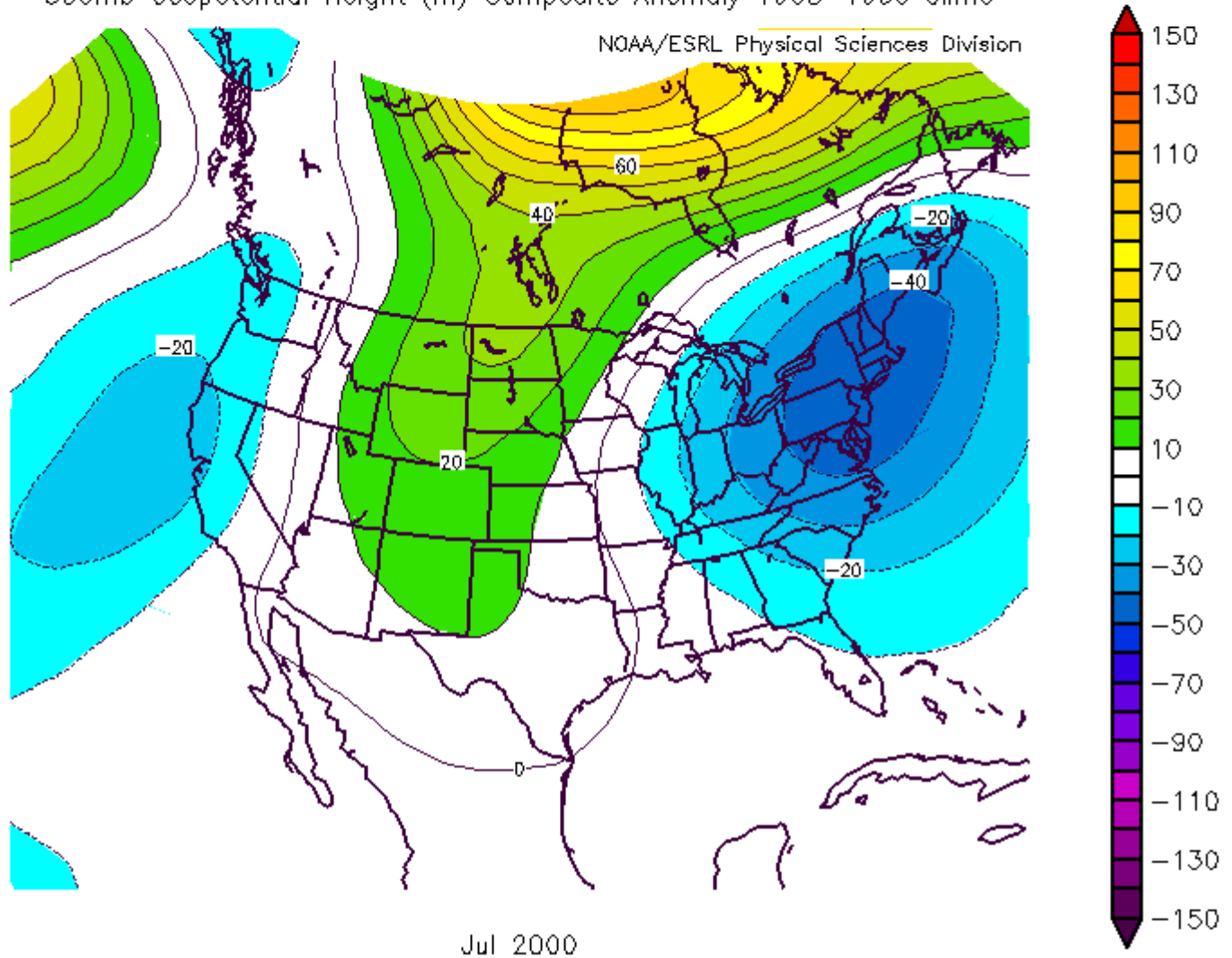
NCEP/NCAR Reanalysis
500mb Geopotential Height (m) Composite Anomaly 1968–1996 climo

NOAA/ESRL Physical Sciences Division



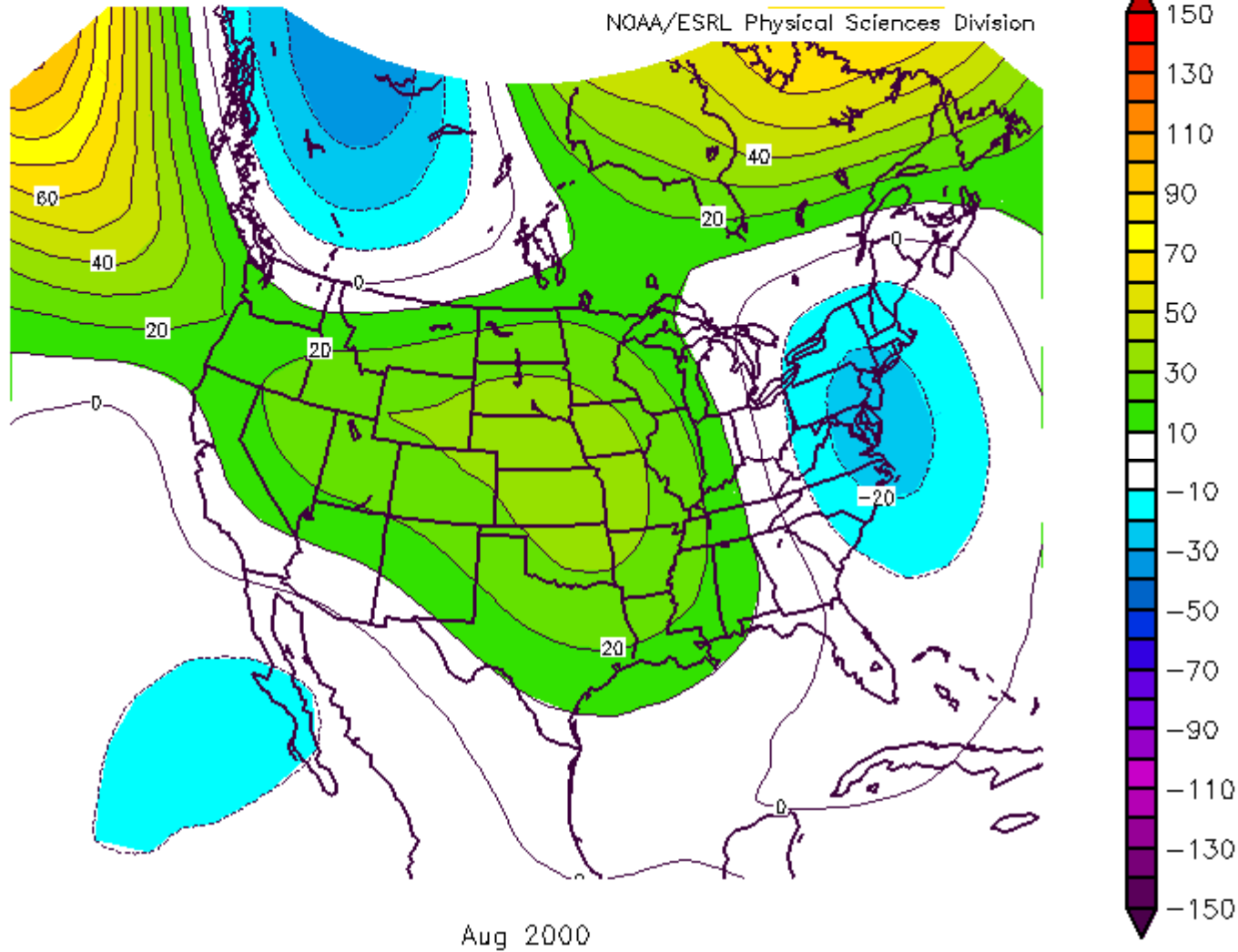
NCEP/NCAR Reanalysis
500mb Geopotential Height (m) Composite Anomaly 1968–1996 climo

NOAA/ESRL Physical Sciences Division



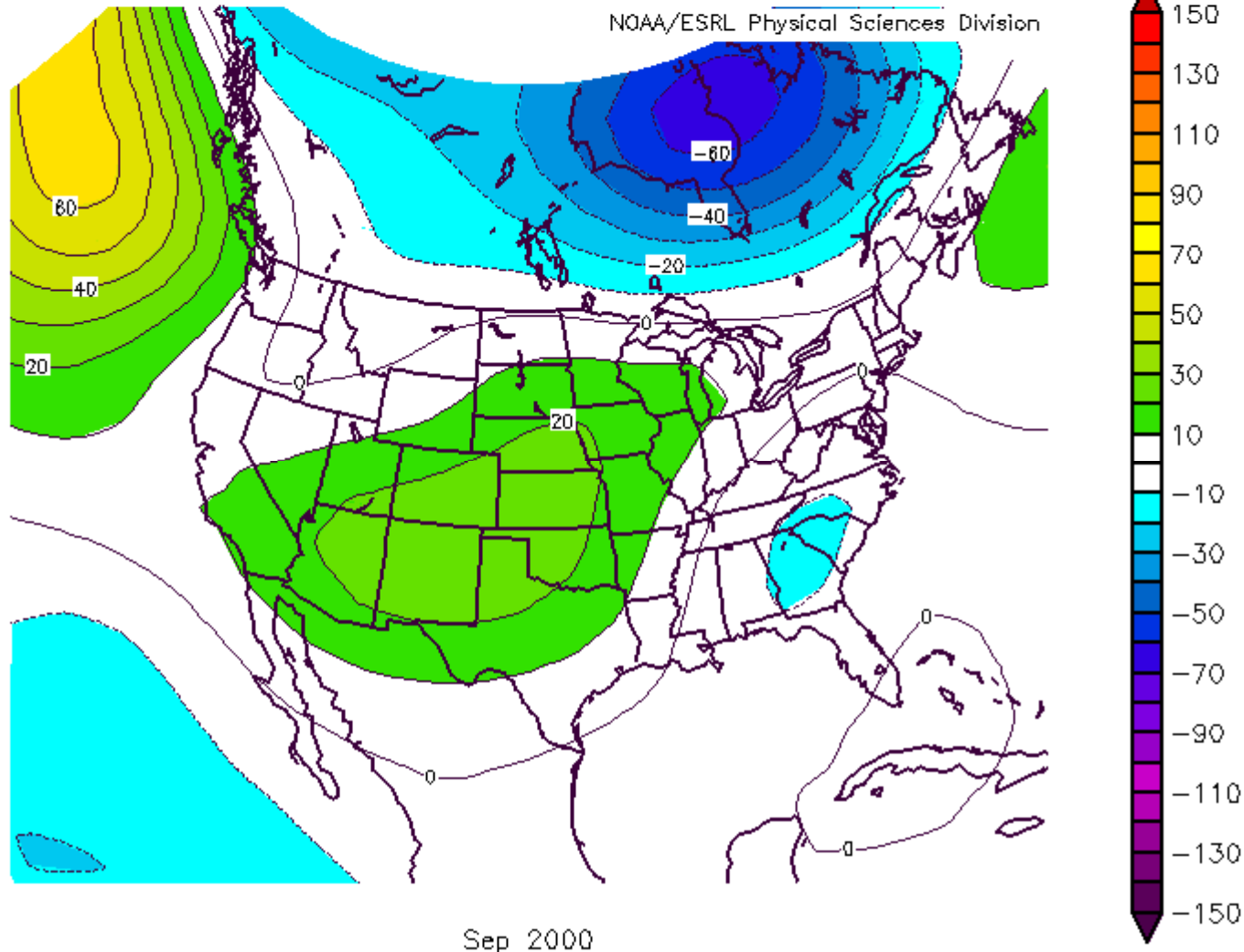
NCEP/NCAR Reanalysis
500mb Geopotential Height (m) Composite Anomaly 1968–1996 climo

NOAA/ESRL Physical Sciences Division



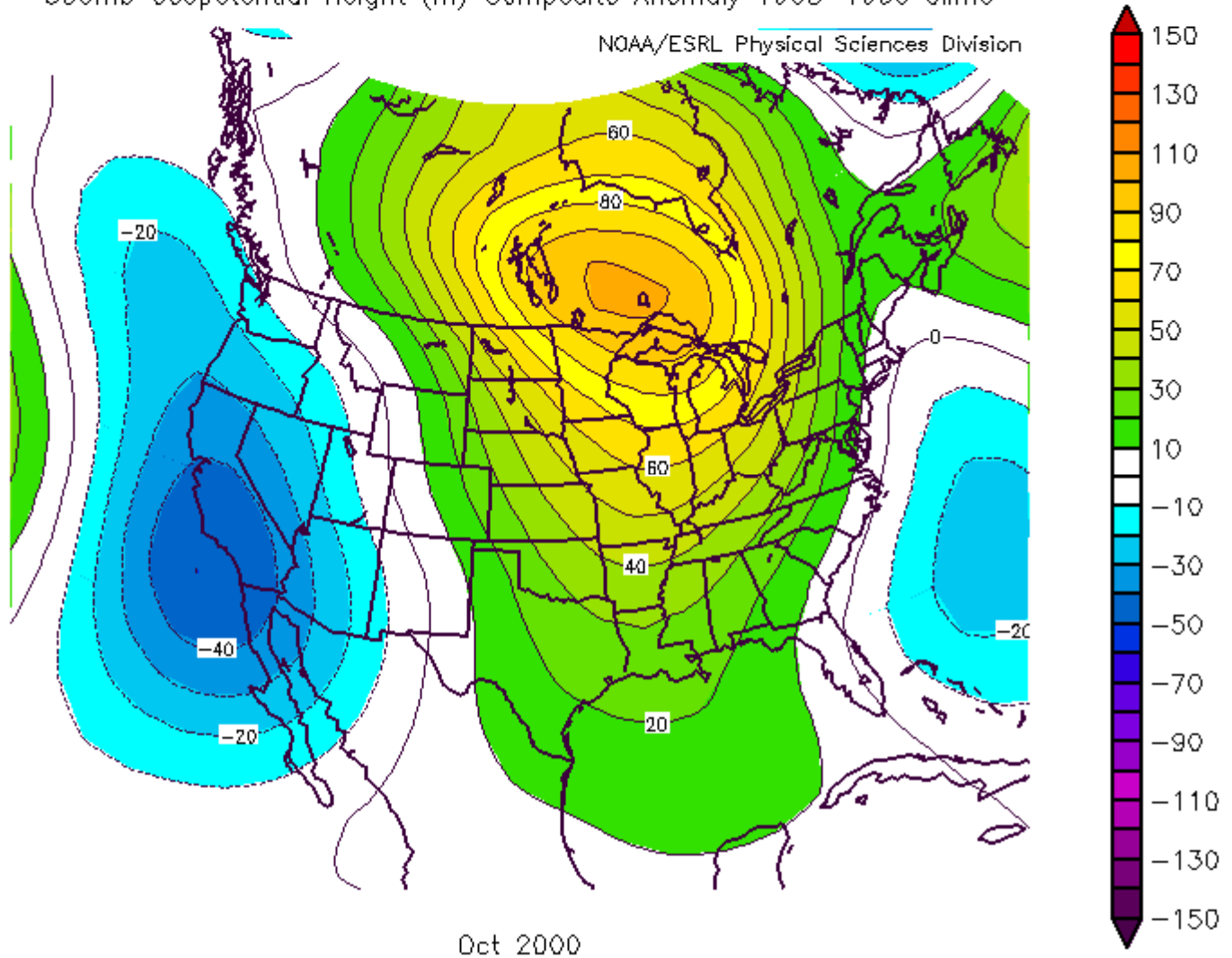
NCEP/NCAR Reanalysis
500mb Geopotential Height (m) Composite Anomaly 1968–1996 climo

NOAA/ESRL Physical Sciences Division



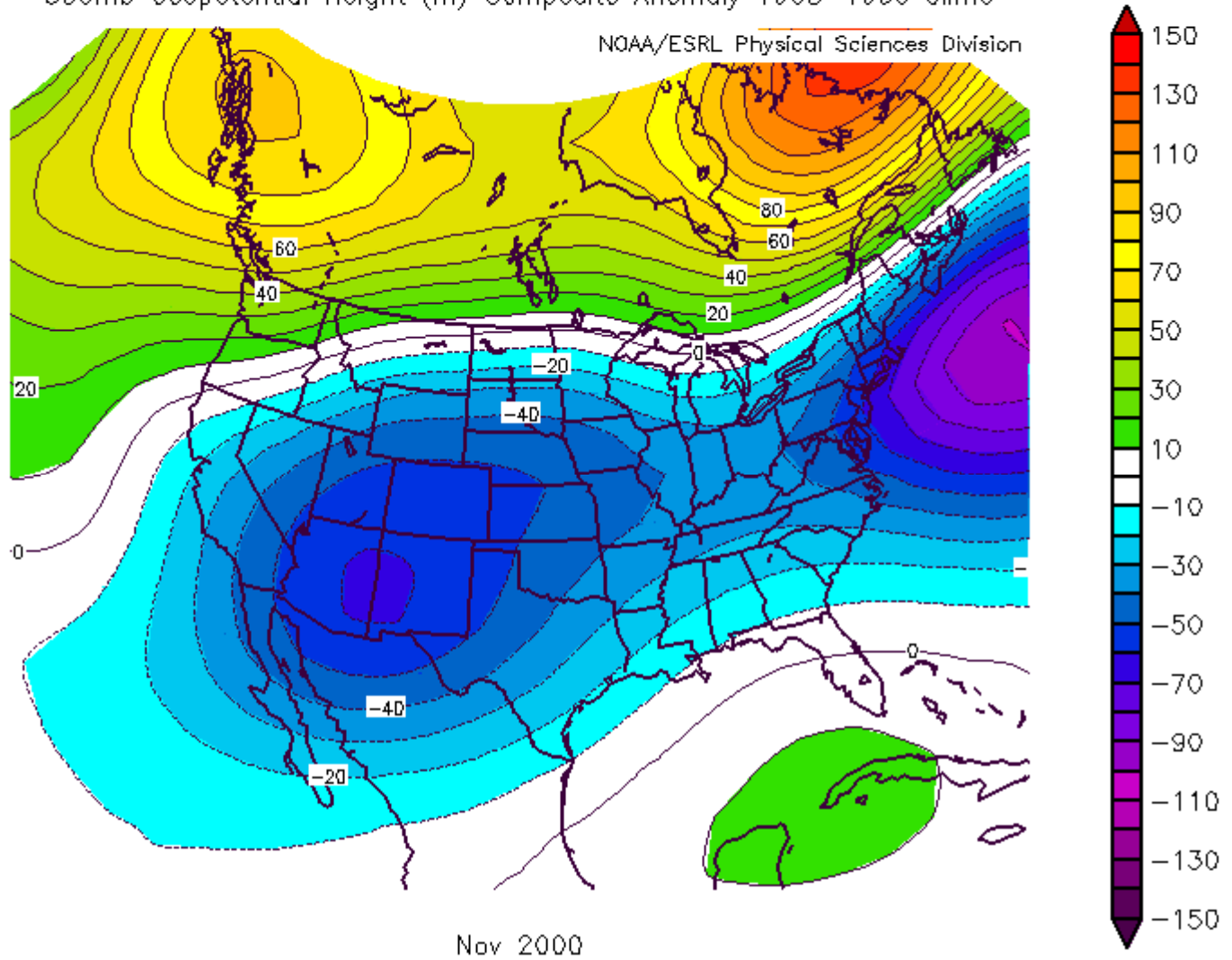
NCEP/NCAR Reanalysis
500mb Geopotential Height (m) Composite Anomaly 1968–1996 climo

NOAA/ESRL Physical Sciences Division



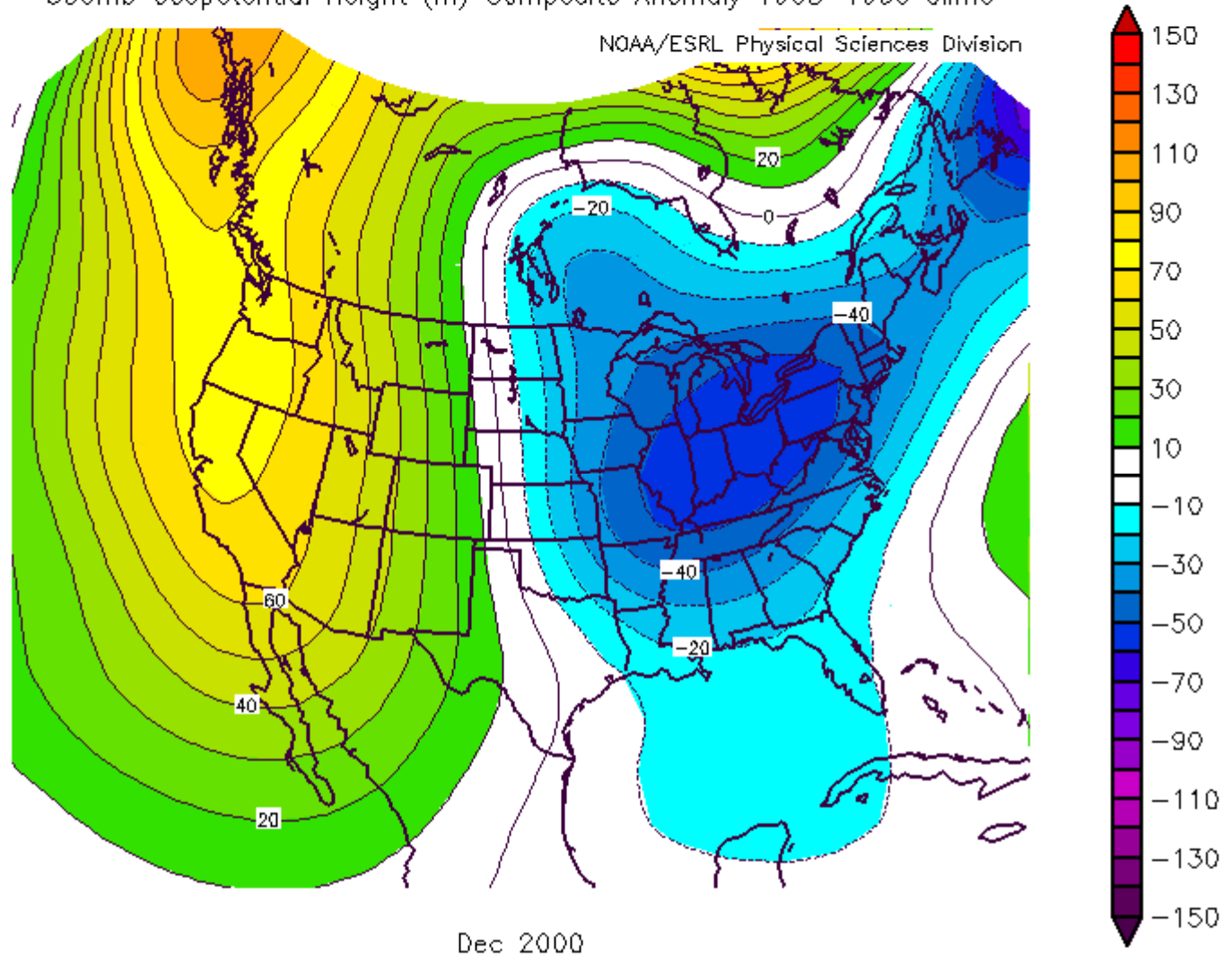
NCEP/NCAR Reanalysis
500mb Geopotential Height (m) Composite Anomaly 1968–1996 climo

NOAA/ESRL Physical Sciences Division



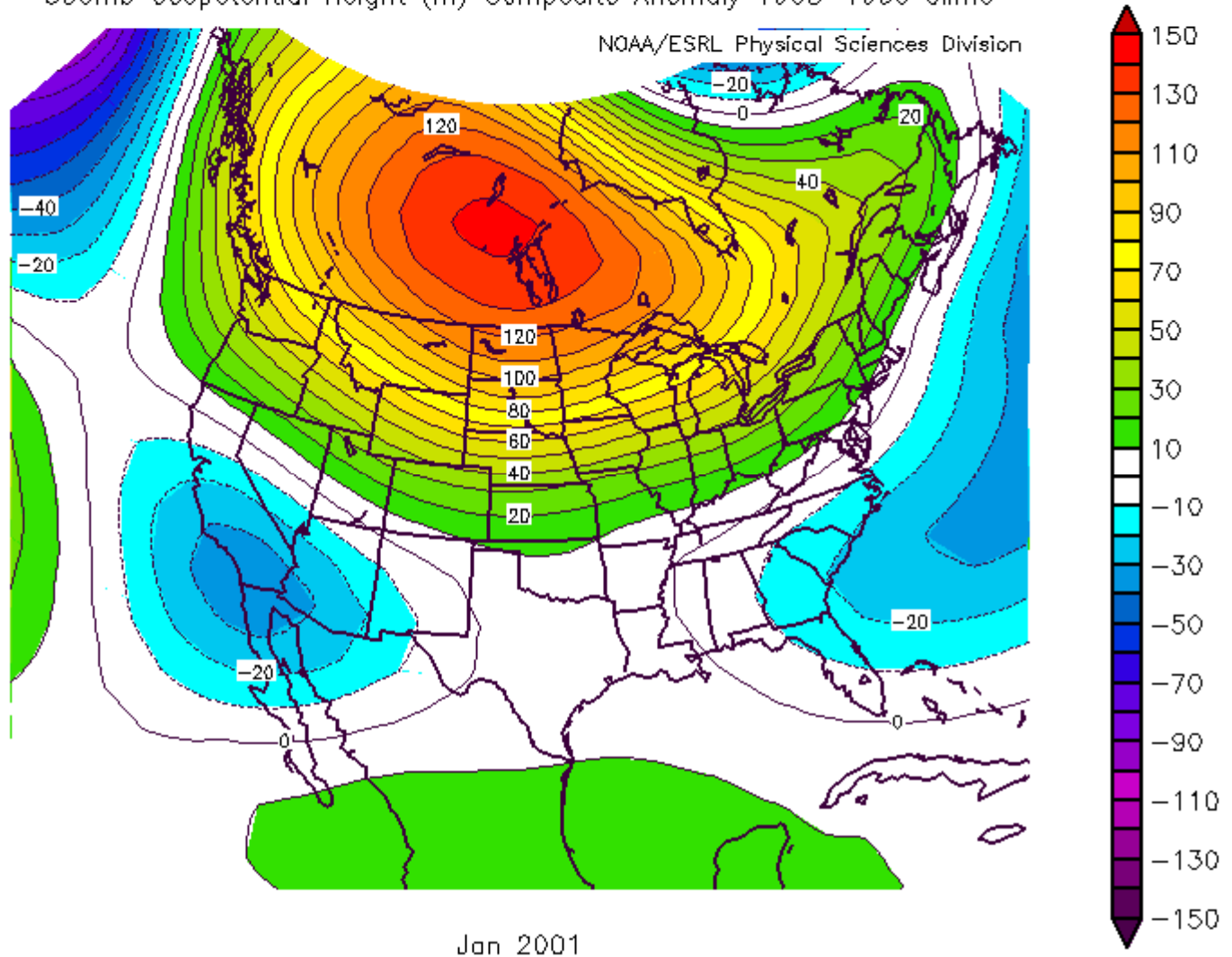
NCEP/NCAR Reanalysis
500mb Geopotential Height (m) Composite Anomaly 1968–1996 climo

NOAA/ESRL Physical Sciences Division



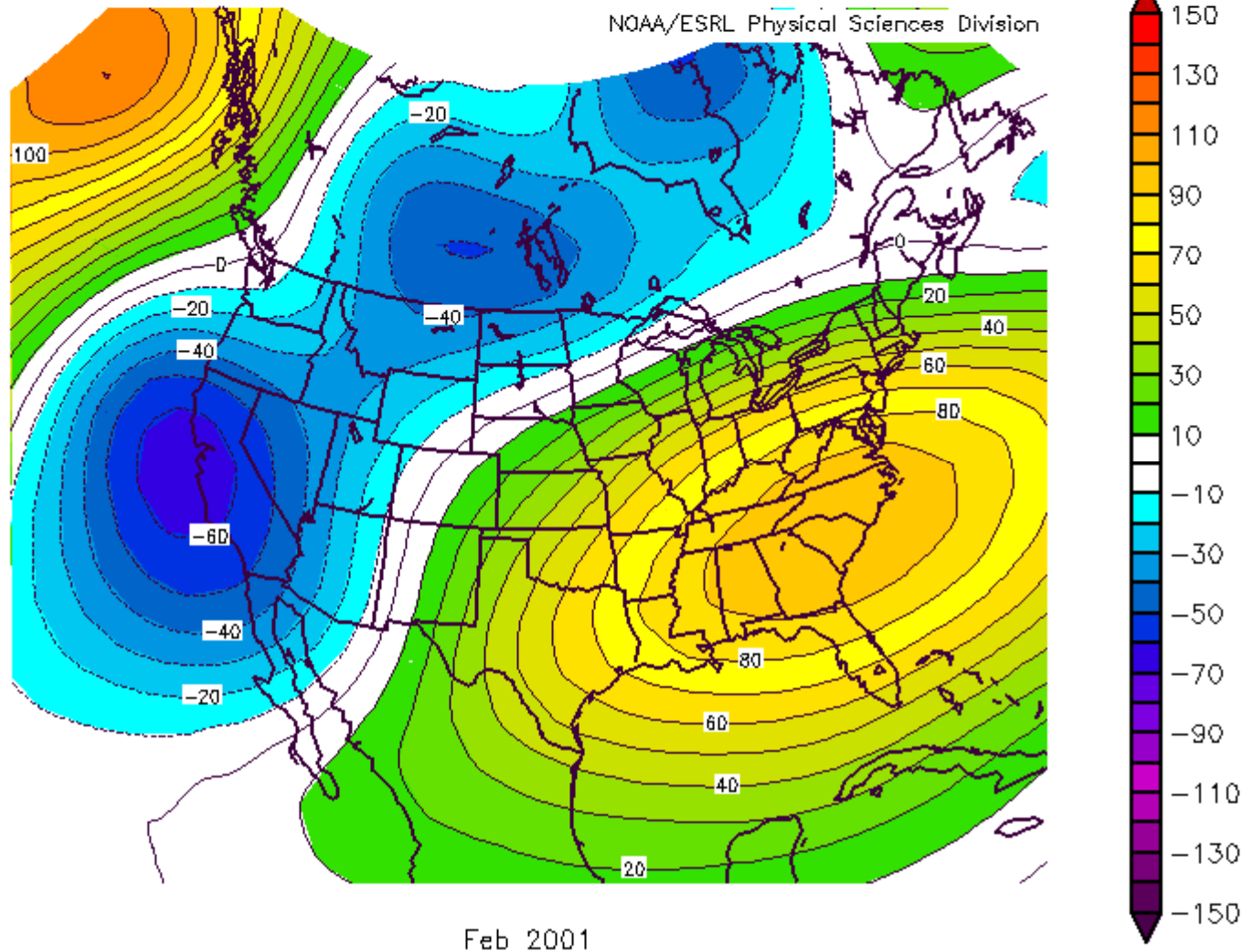
NCEP/NCAR Reanalysis
500mb Geopotential Height (m) Composite Anomaly 1968–1996 climo

NOAA/ESRL Physical Sciences Division



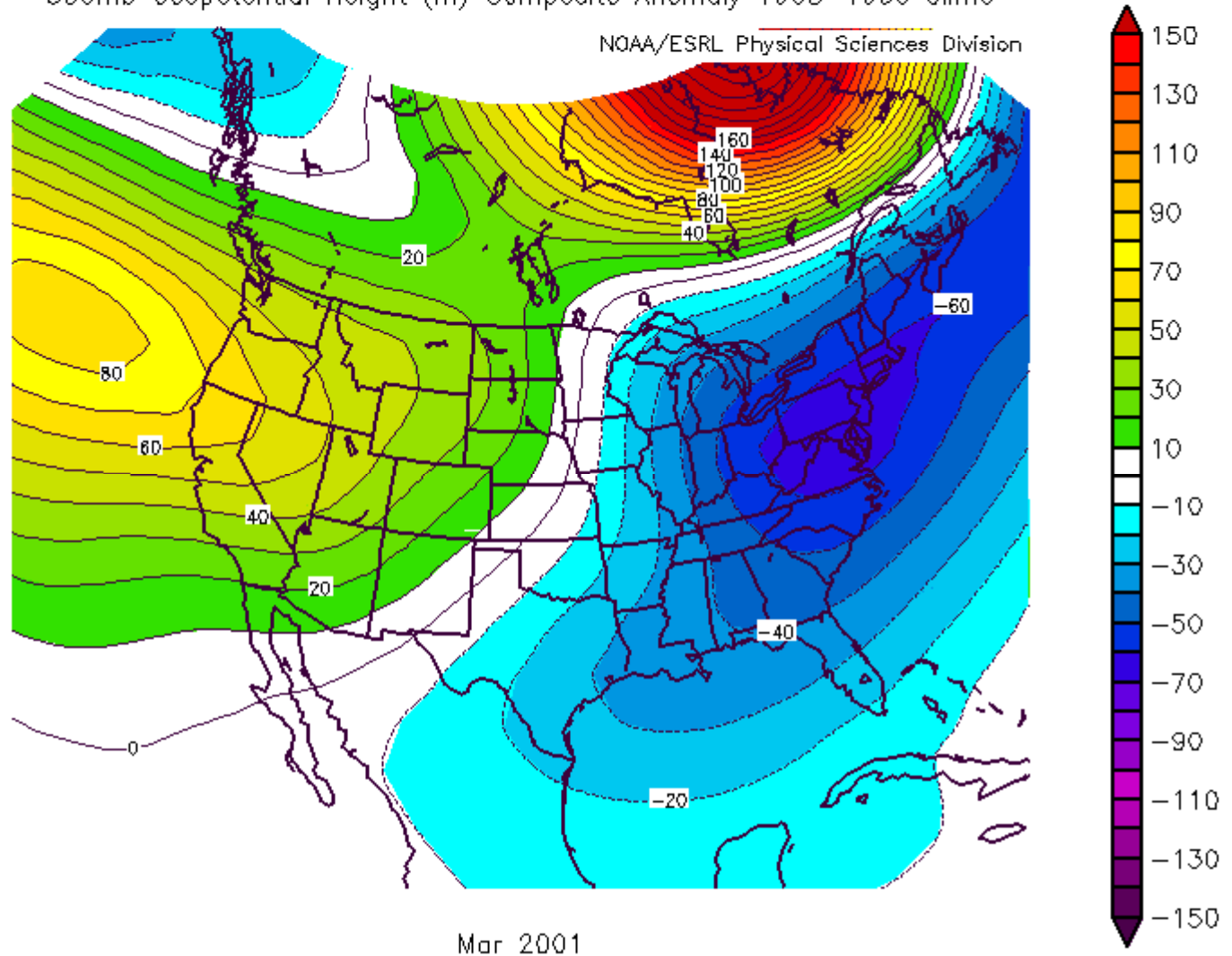
NCEP/NCAR Reanalysis
500mb Geopotential Height (m) Composite Anomaly 1968–1996 climo

NOAA/ESRL Physical Sciences Division



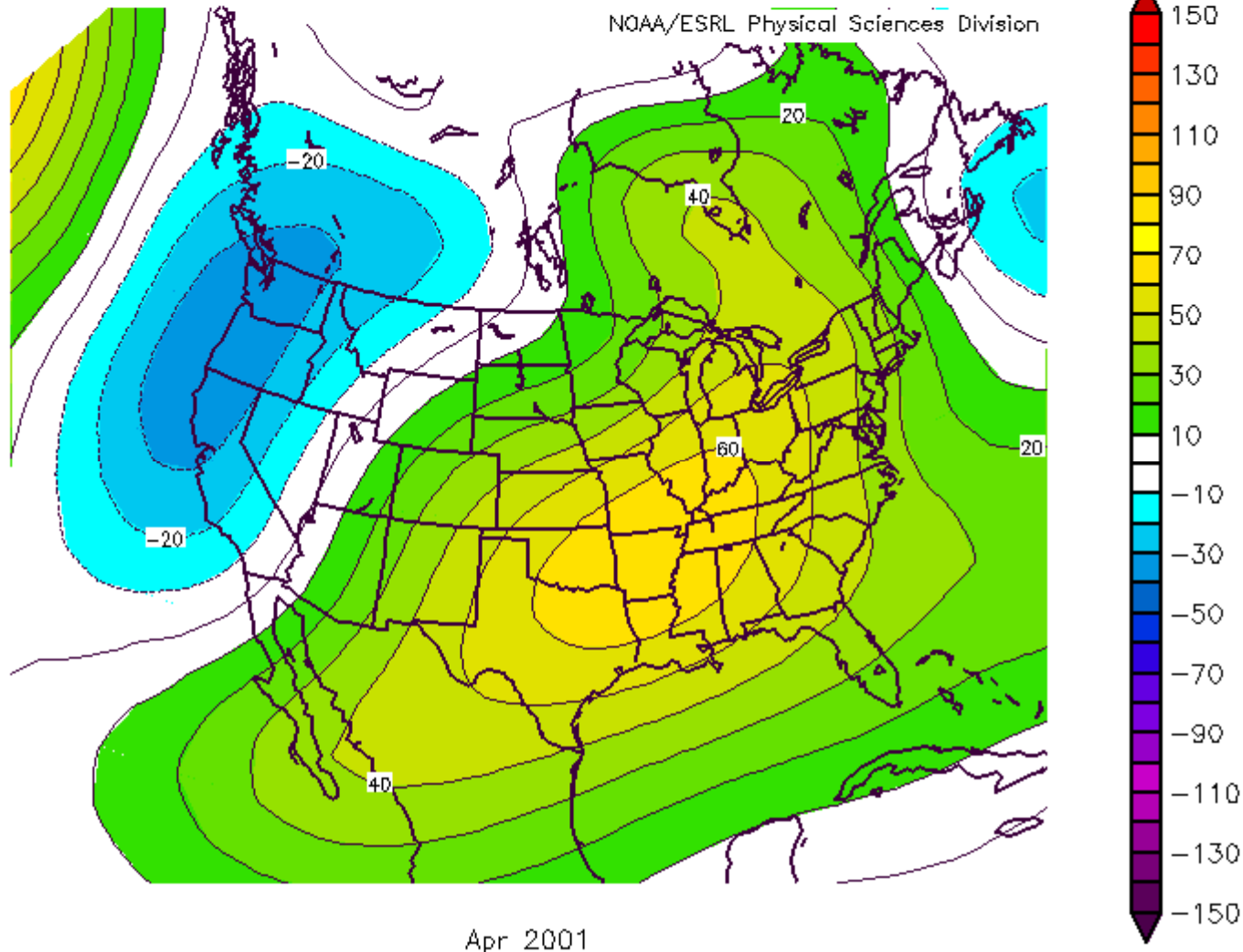
NCEP/NCAR Reanalysis
500mb Geopotential Height (m) Composite Anomaly 1968–1996 climo

NOAA/ESRL Physical Sciences Division



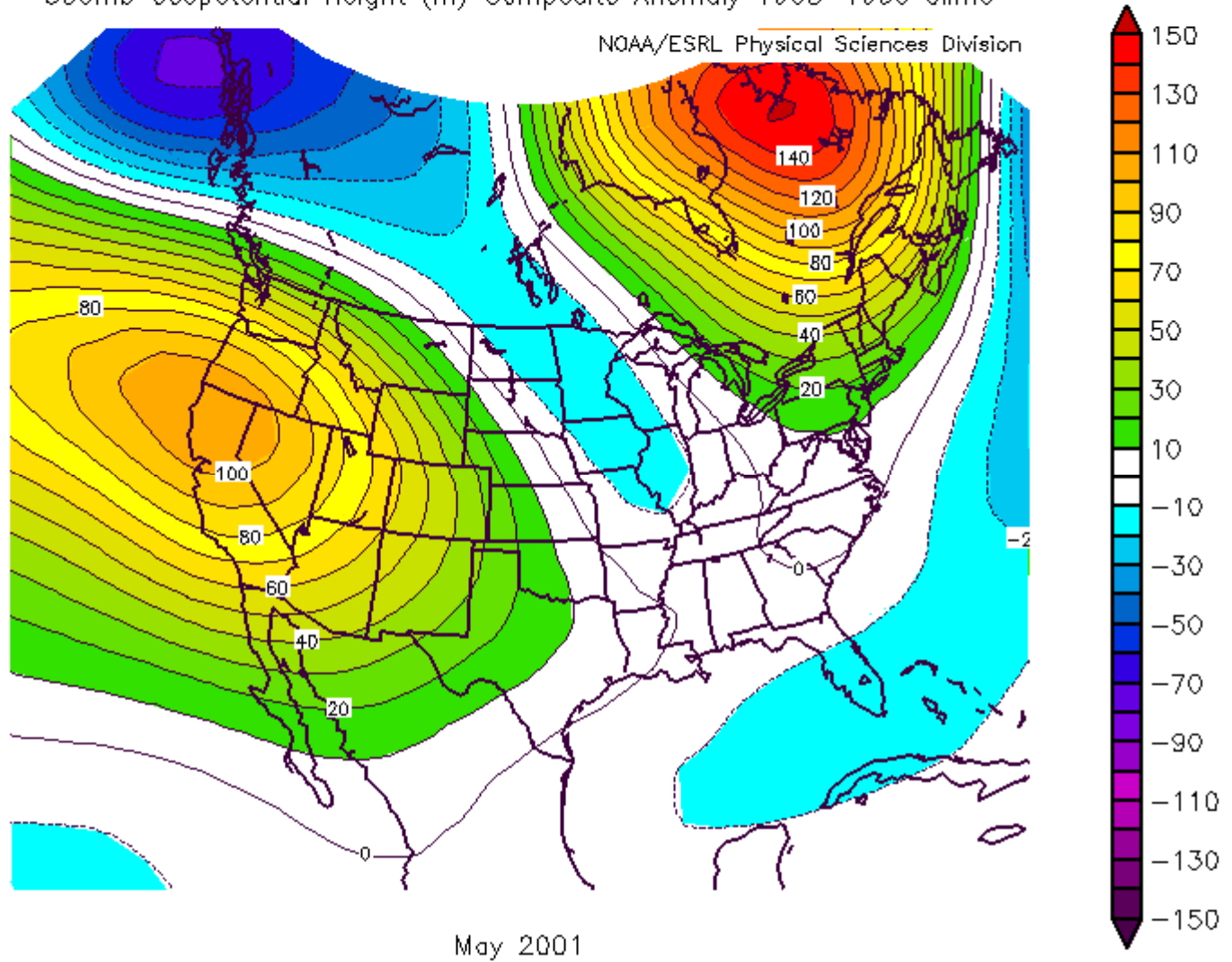
NCEP/NCAR Reanalysis
500mb Geopotential Height (m) Composite Anomaly 1968–1996 climo

NOAA/ESRL Physical Sciences Division



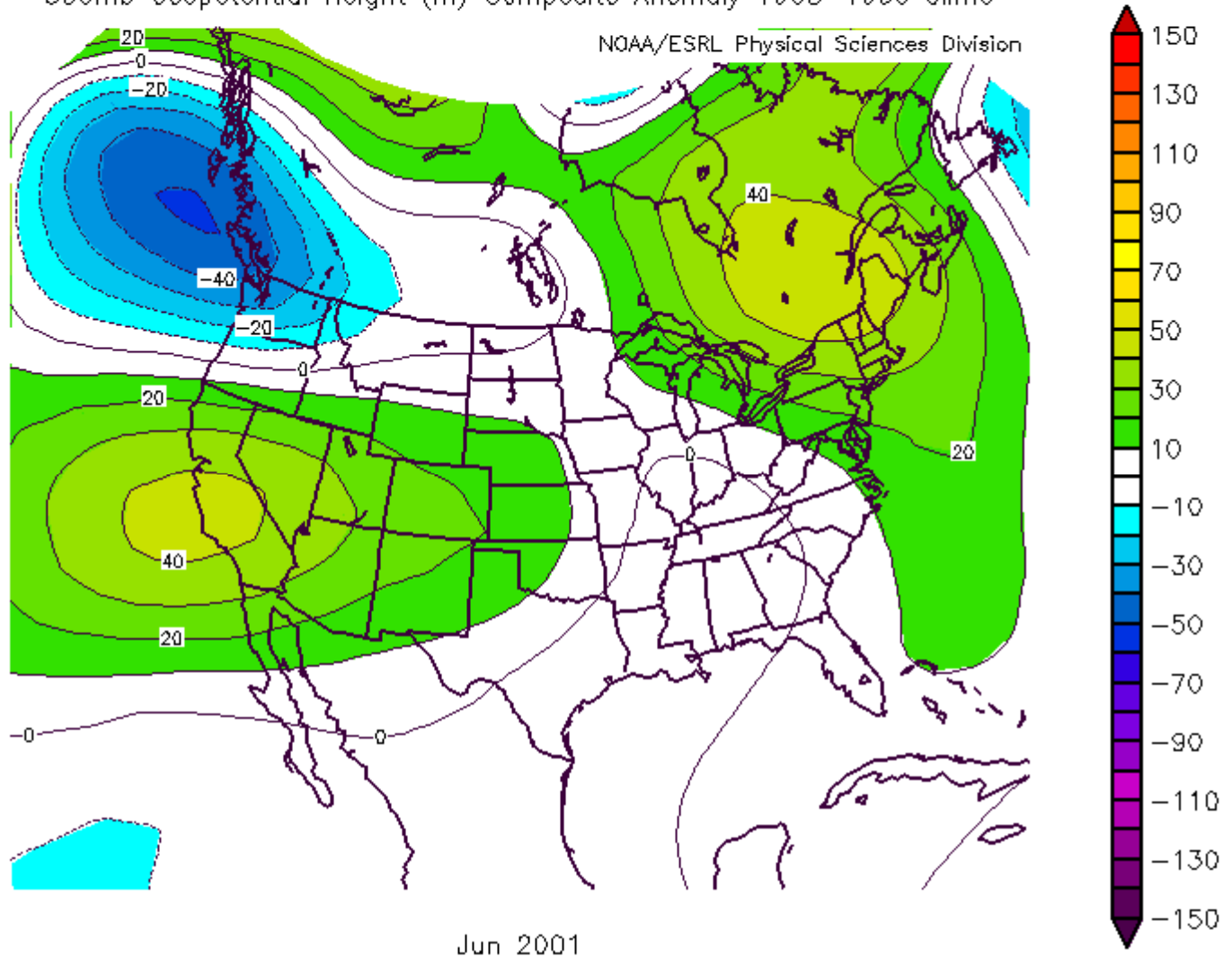
NCEP/NCAR Reanalysis
500mb Geopotential Height (m) Composite Anomaly 1968–1996 climo

NOAA/ESRL Physical Sciences Division



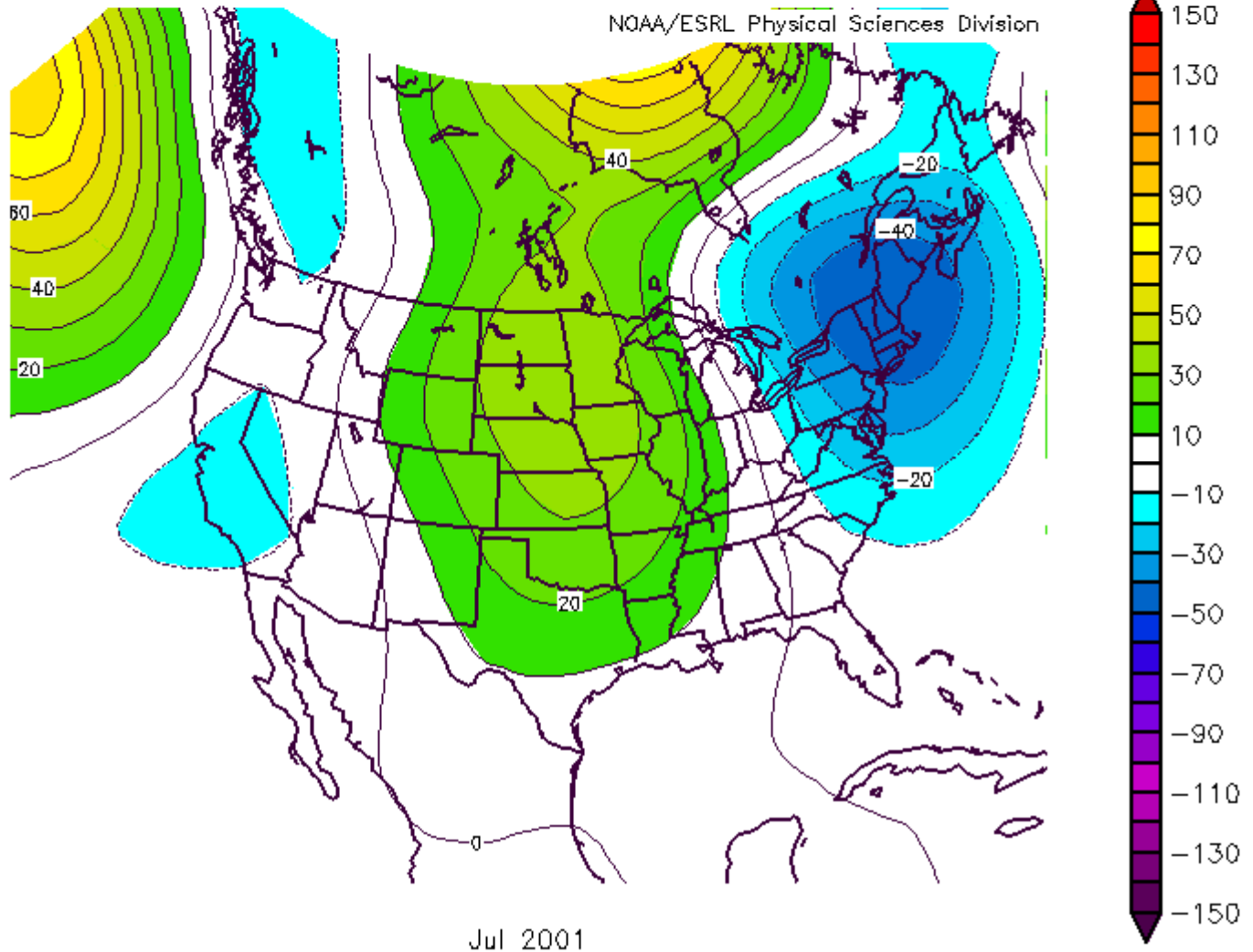
NCEP/NCAR Reanalysis
500mb Geopotential Height (m) Composite Anomaly 1968–1996 climo

NOAA/ESRL Physical Sciences Division



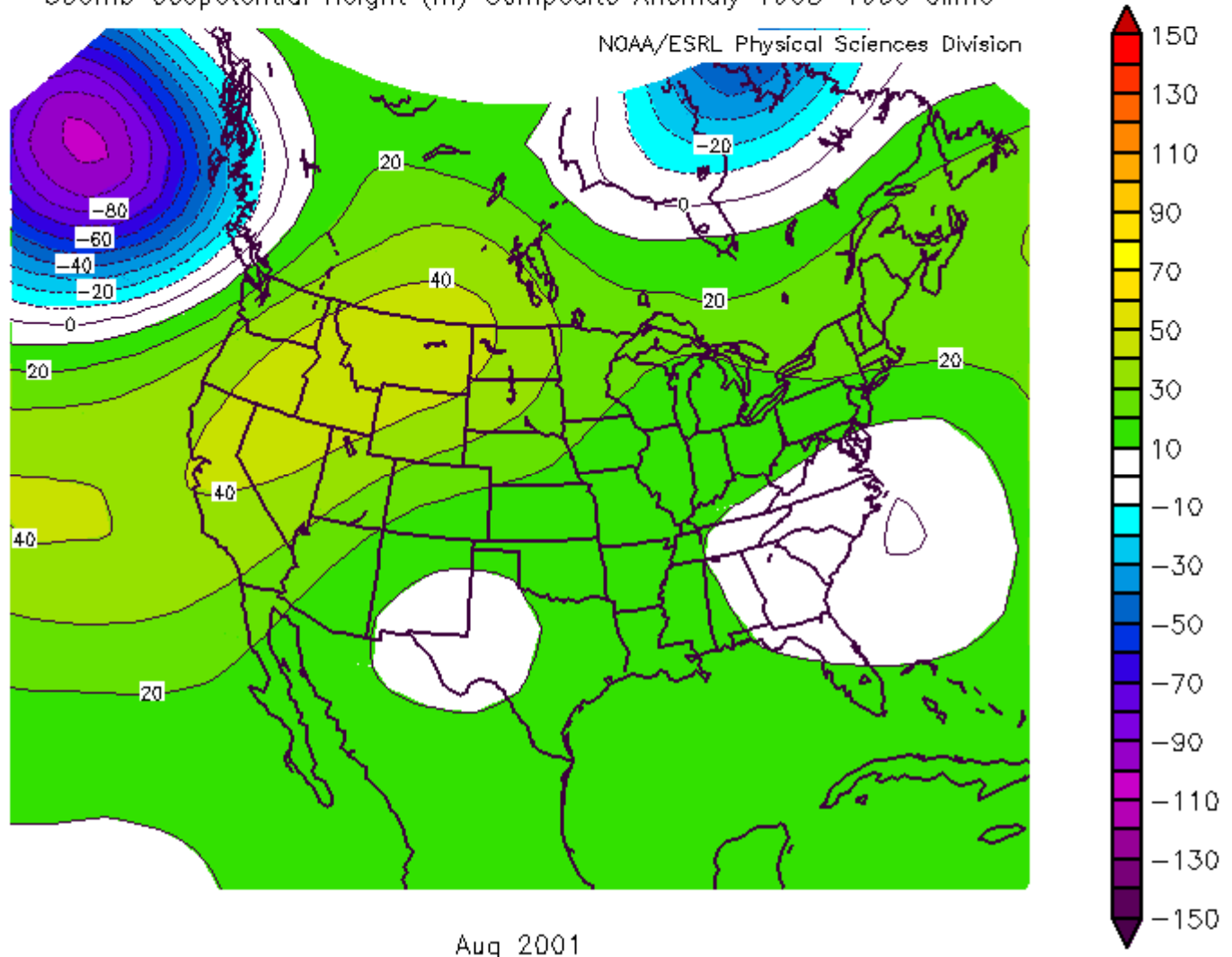
NCEP/NCAR Reanalysis
500mb Geopotential Height (m) Composite Anomaly 1968–1996 climo

NOAA/ESRL Physical Sciences Division



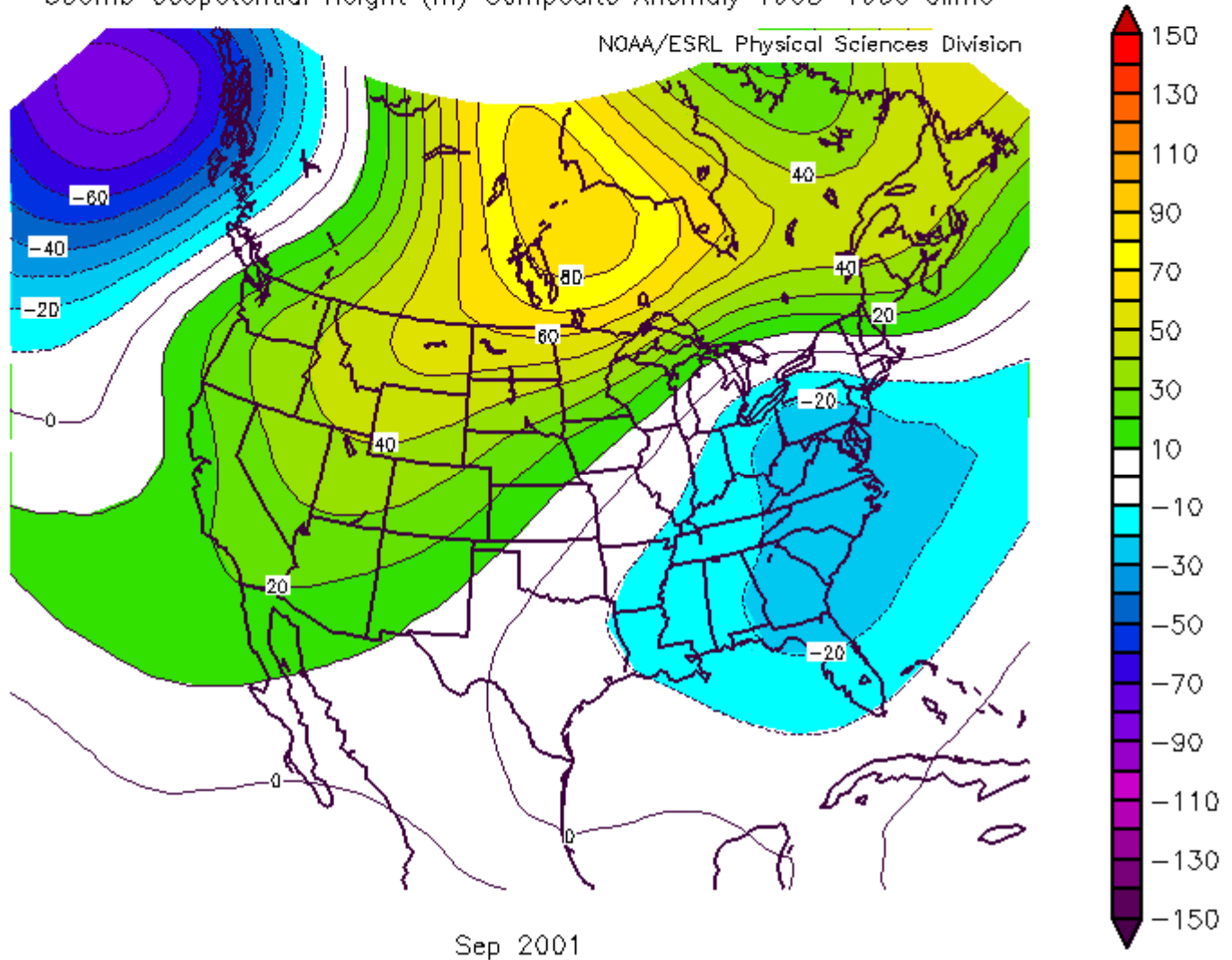
NCEP/NCAR Reanalysis
500mb Geopotential Height (m) Composite Anomaly 1968–1996 climo

NOAA/ESRL Physical Sciences Division



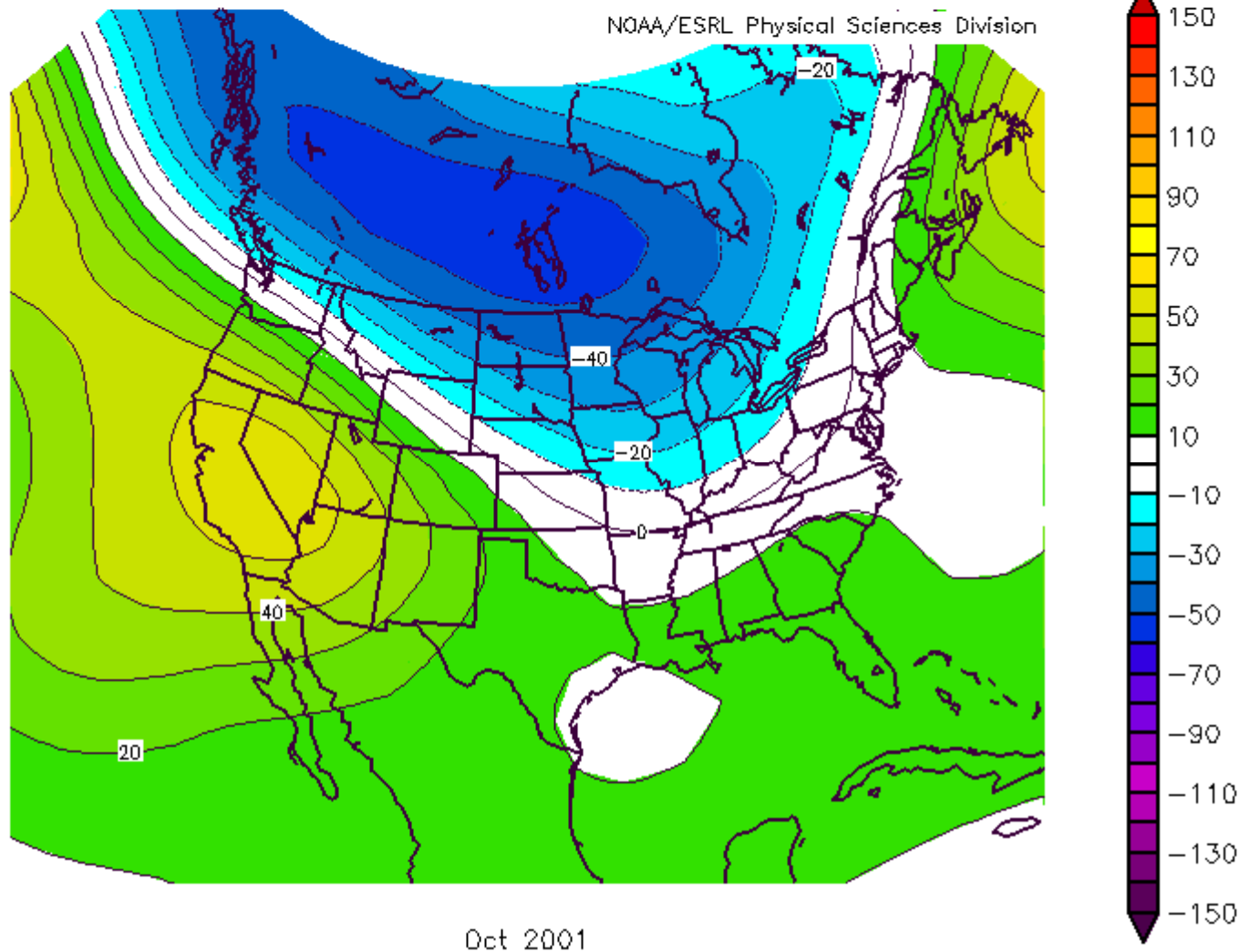
NCEP/NCAR Reanalysis
500mb Geopotential Height (m) Composite Anomaly 1968–1996 climo

NOAA/ESRL Physical Sciences Division



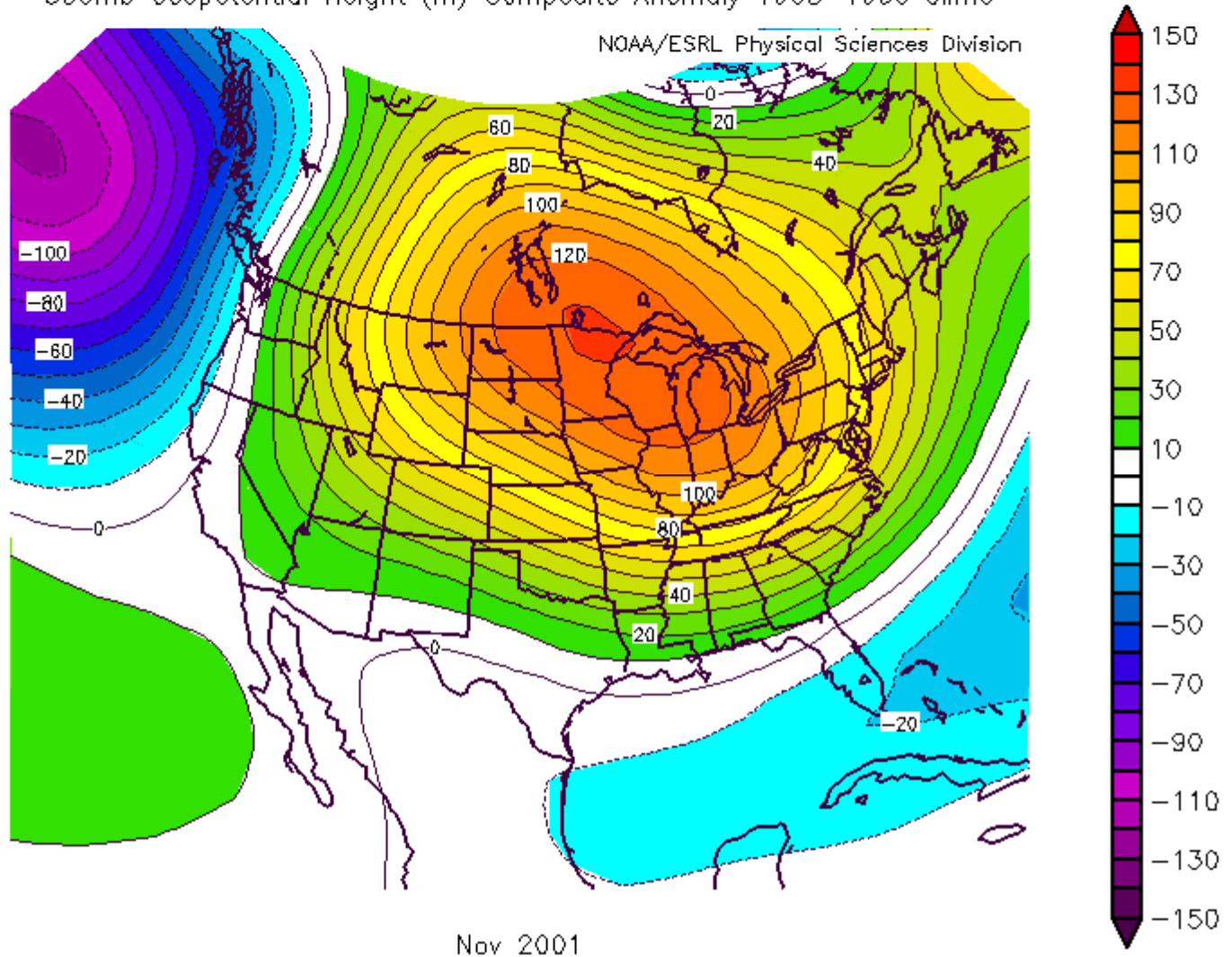
NCEP/NCAR Reanalysis
500mb Geopotential Height (m) Composite Anomaly 1968–1996 climo

NOAA/ESRL Physical Sciences Division



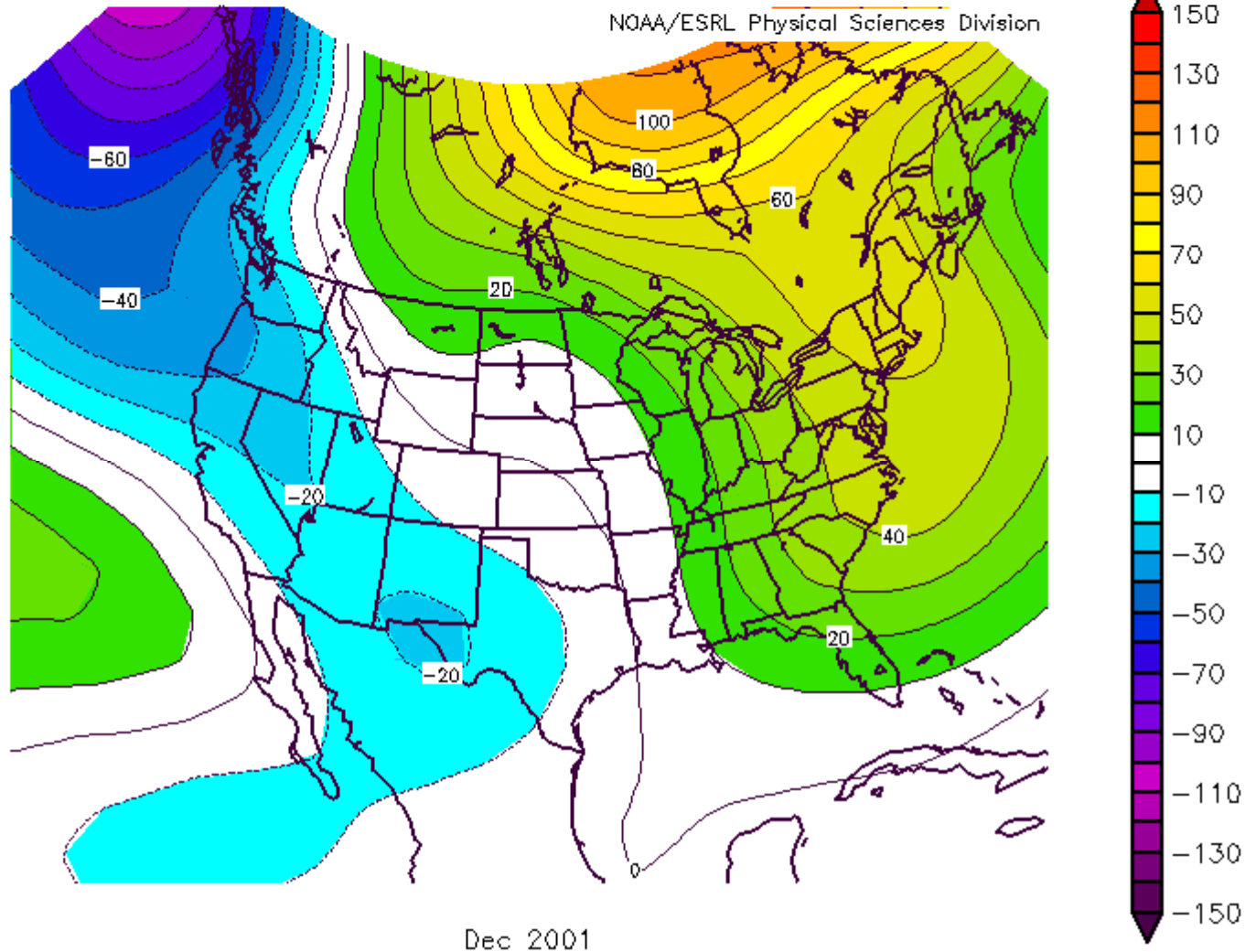
NCEP/NCAR Reanalysis
500mb Geopotential Height (m) Composite Anomaly 1968–1996 climo

NOAA/ESRL Physical Sciences Division



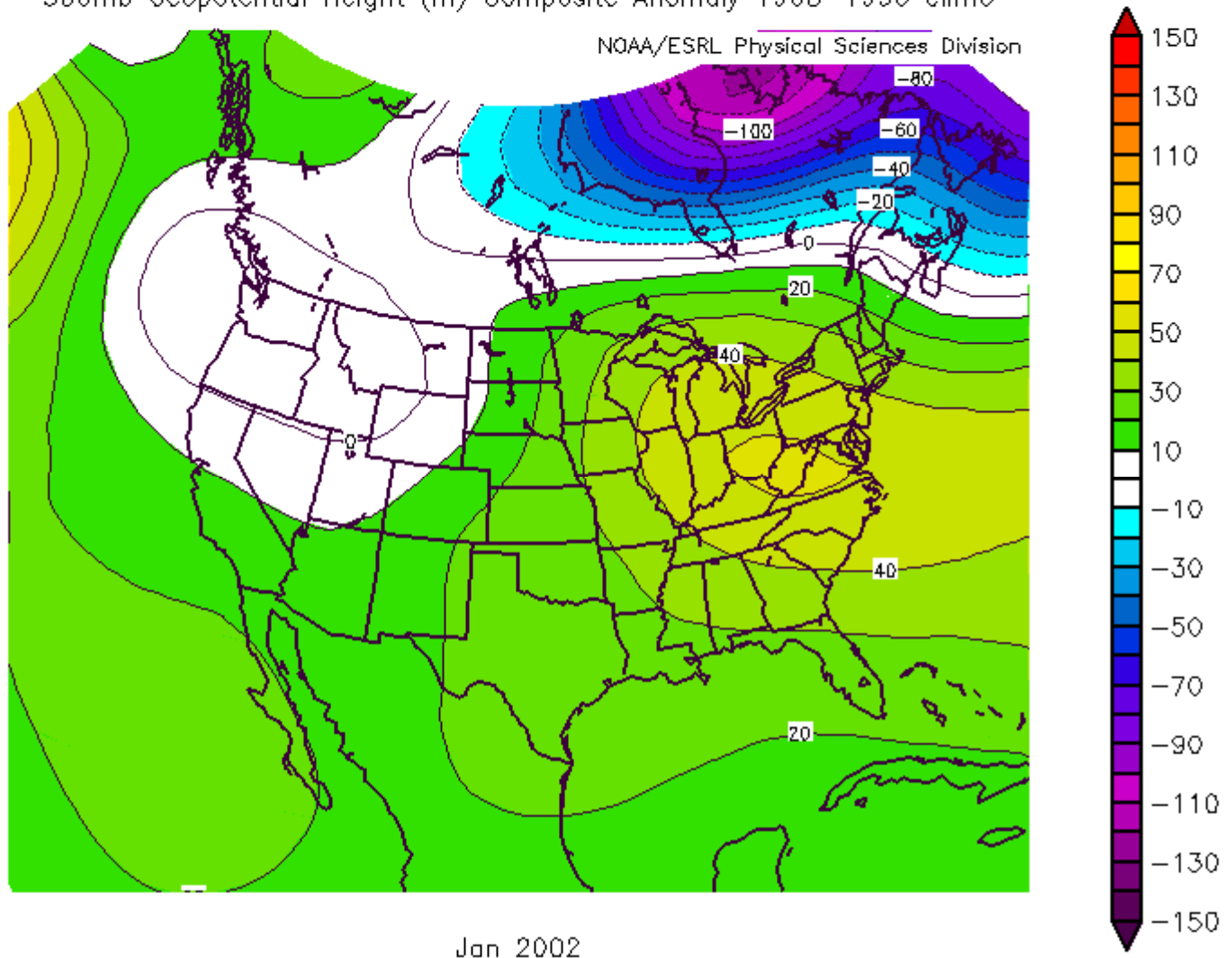
NCEP/NCAR Reanalysis
500mb Geopotential Height (m) Composite Anomaly 1968–1996 climo

NOAA/ESRL Physical Sciences Division



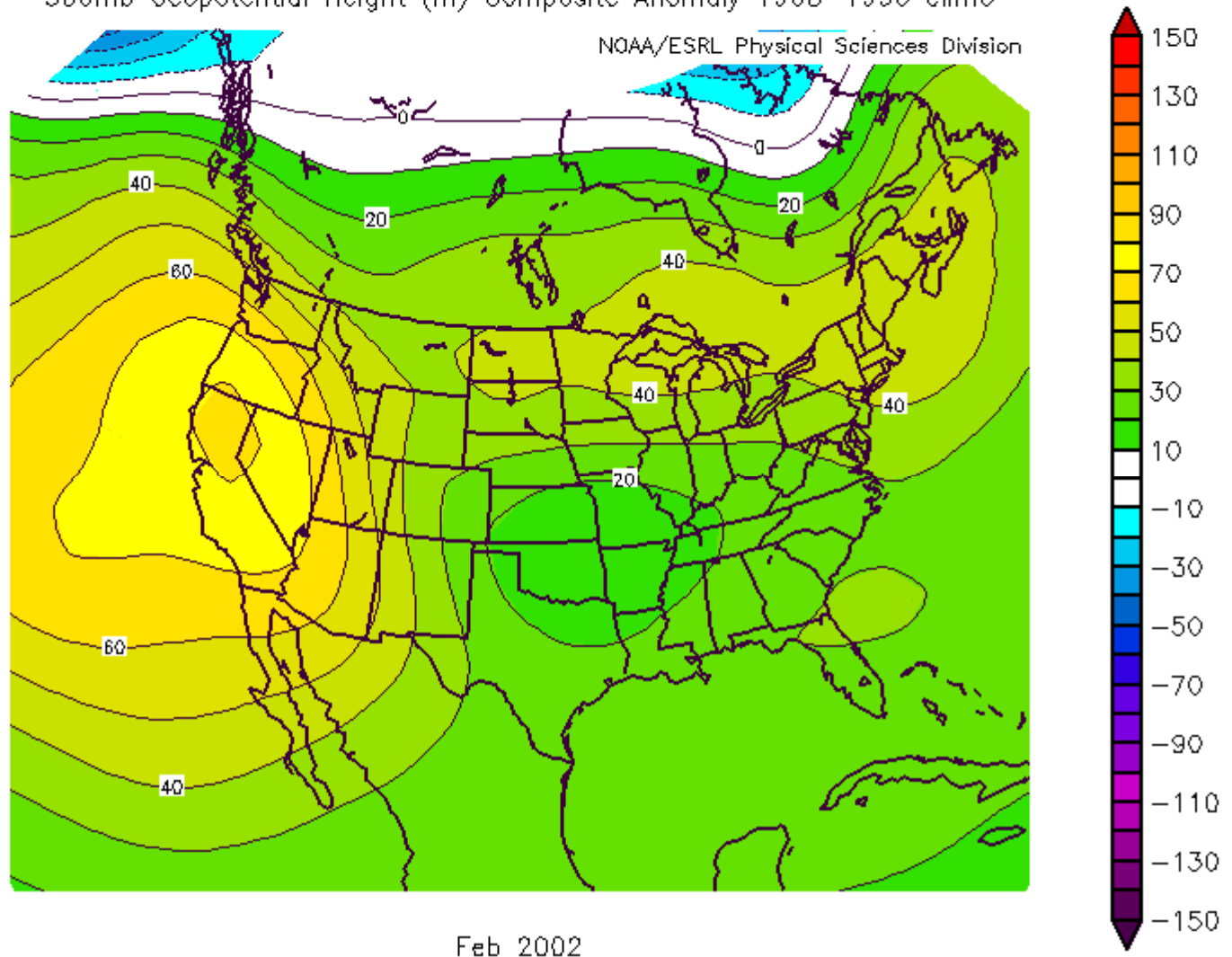
NCEP/NCAR Reanalysis
500mb Geopotential Height (m) Composite Anomaly 1968–1996 climo

NOAA/ESRL Physical Sciences Division



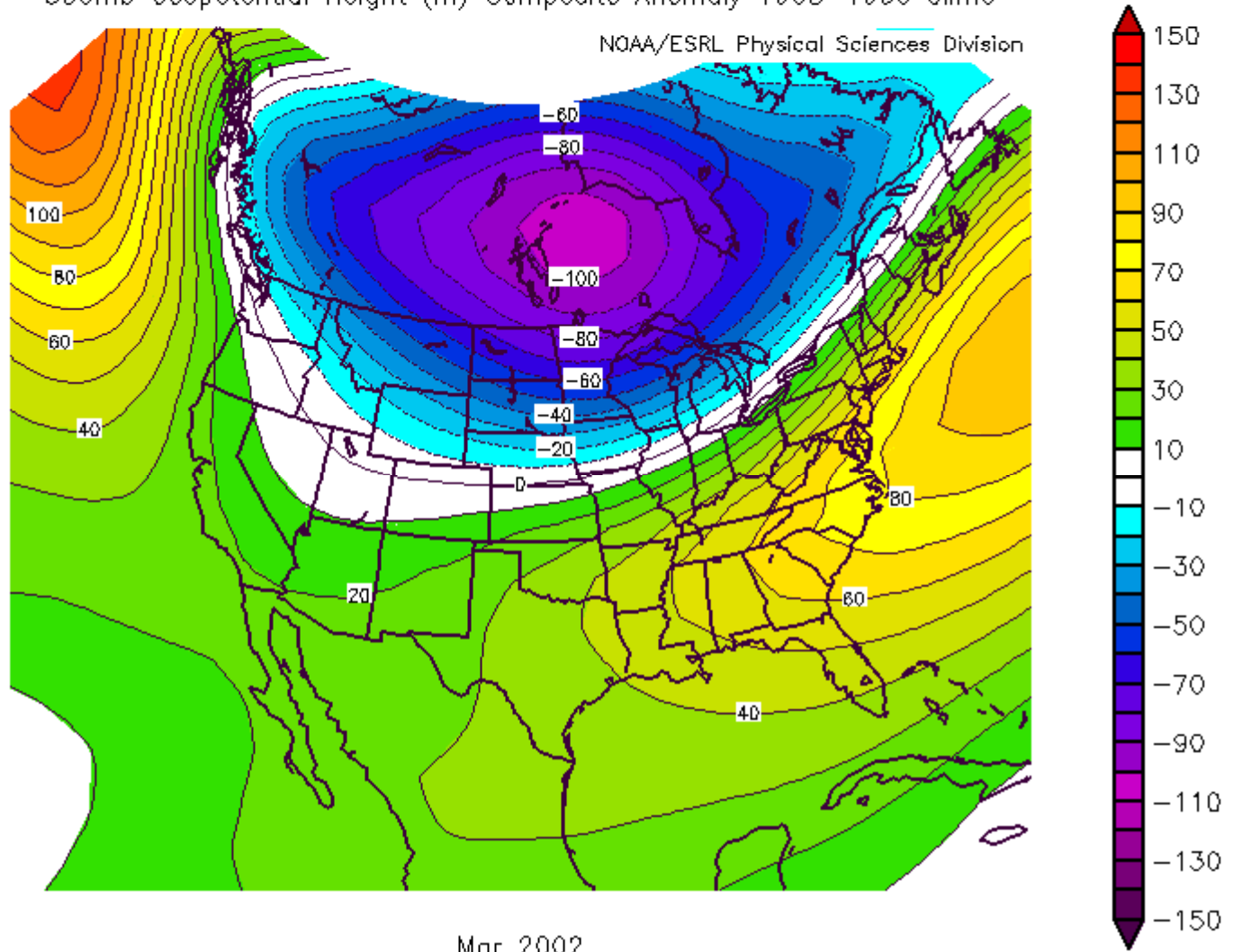
NCEP/NCAR Reanalysis
500mb Geopotential Height (m) Composite Anomaly 1968–1996 climo

NOAA/ESRL Physical Sciences Division



NCEP/NCAR Reanalysis
500mb Geopotential Height (m) Composite Anomaly 1968–1996 climo

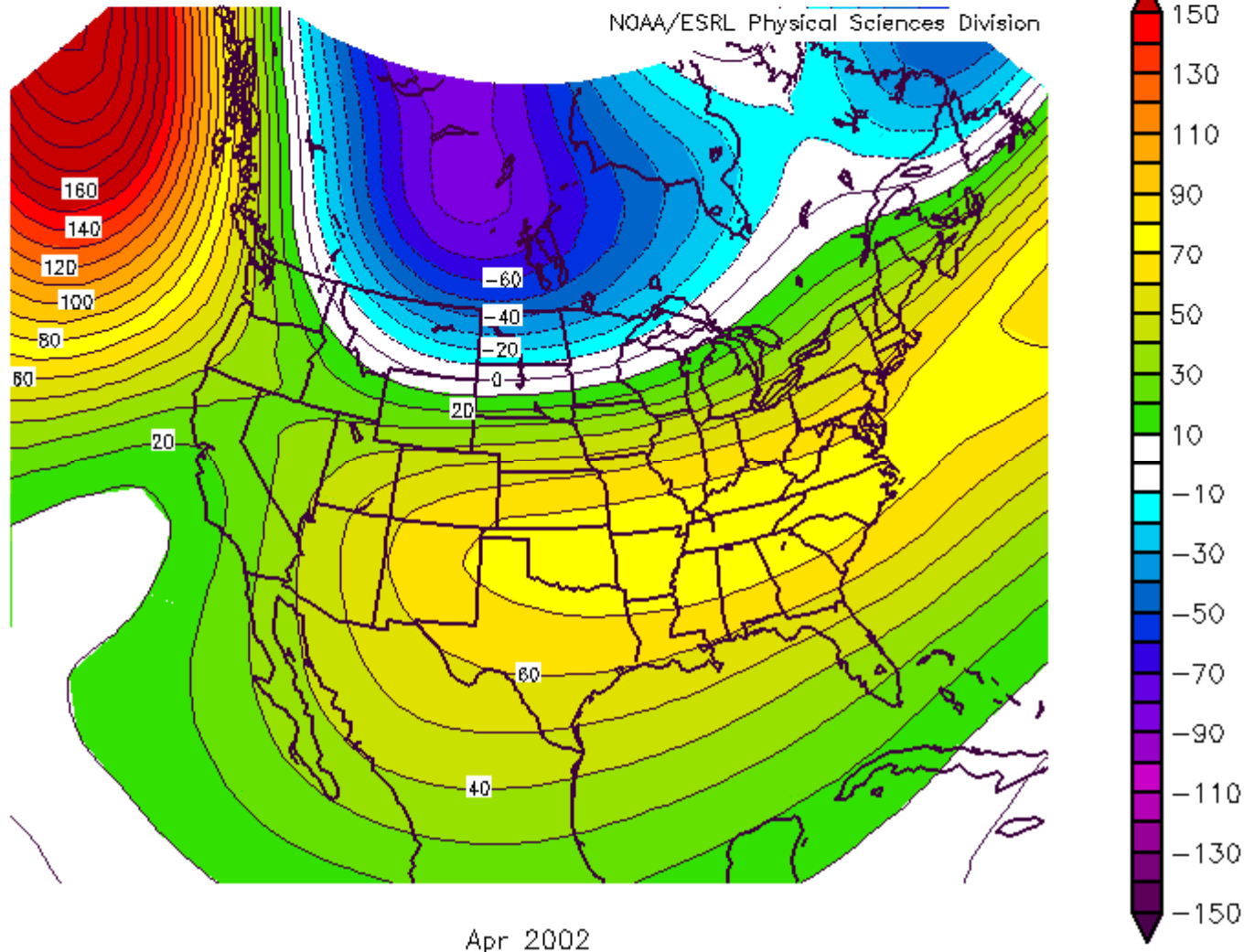
NOAA/ESRL Physical Sciences Division



Mar 2002

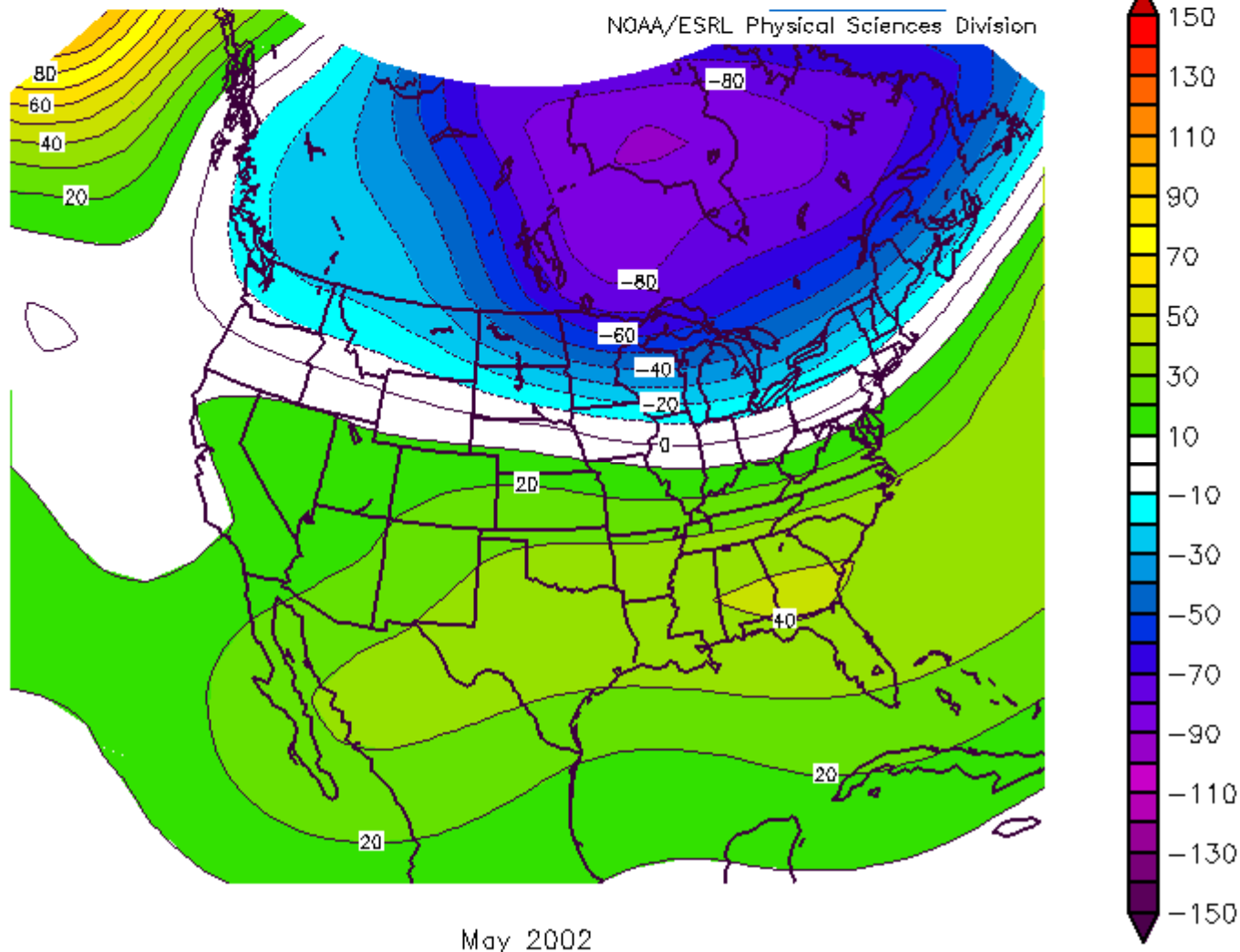
NCEP/NCAR Reanalysis
500mb Geopotential Height (m) Composite Anomaly 1968–1996 climo

NOAA/ESRL Physical Sciences Division



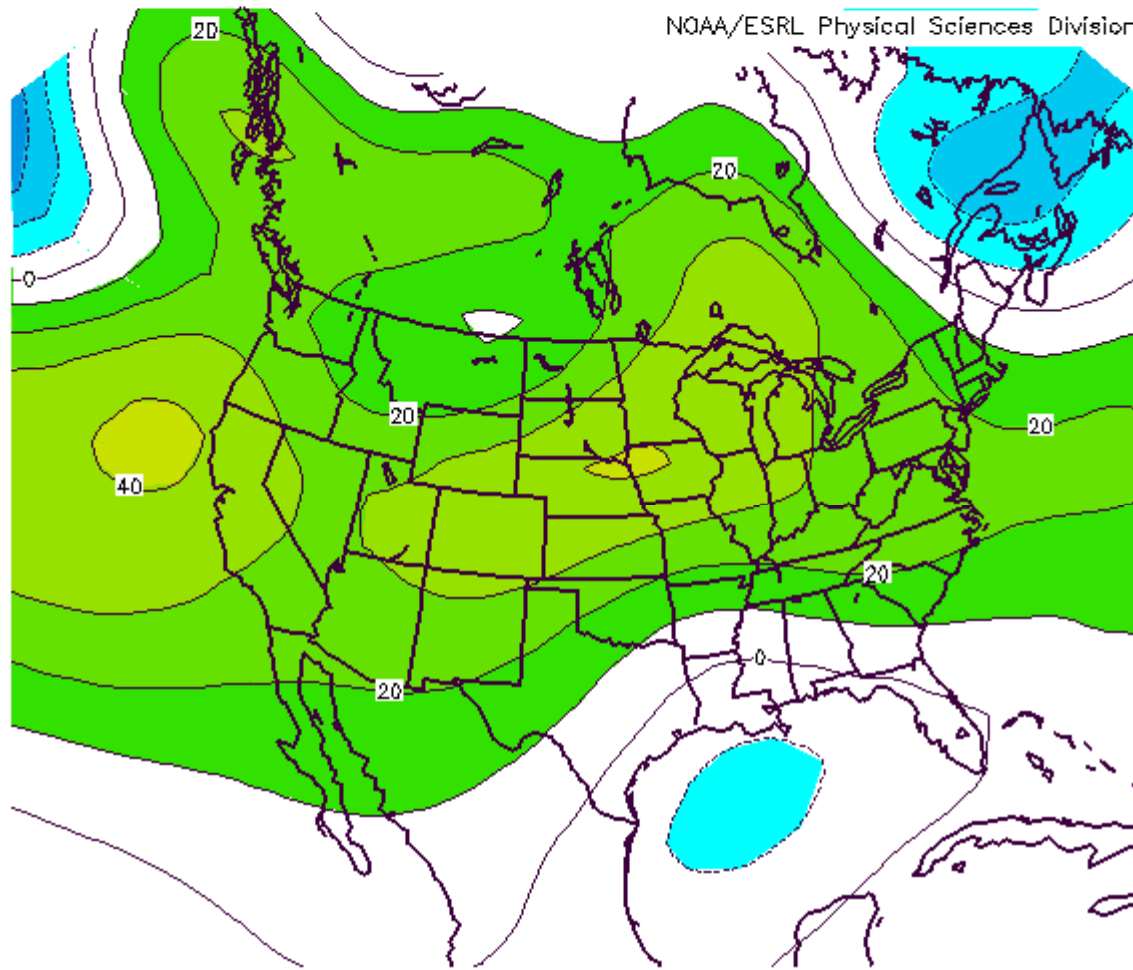
NCEP/NCAR Reanalysis
500mb Geopotential Height (m) Composite Anomaly 1968–1996 climo

NOAA/ESRL Physical Sciences Division




NCEP/NCAR Reanalysis
500mb Geopotential Height (m) Composite Anomaly 1968–1996 climo

NOAA/ESRL Physical Sciences Division

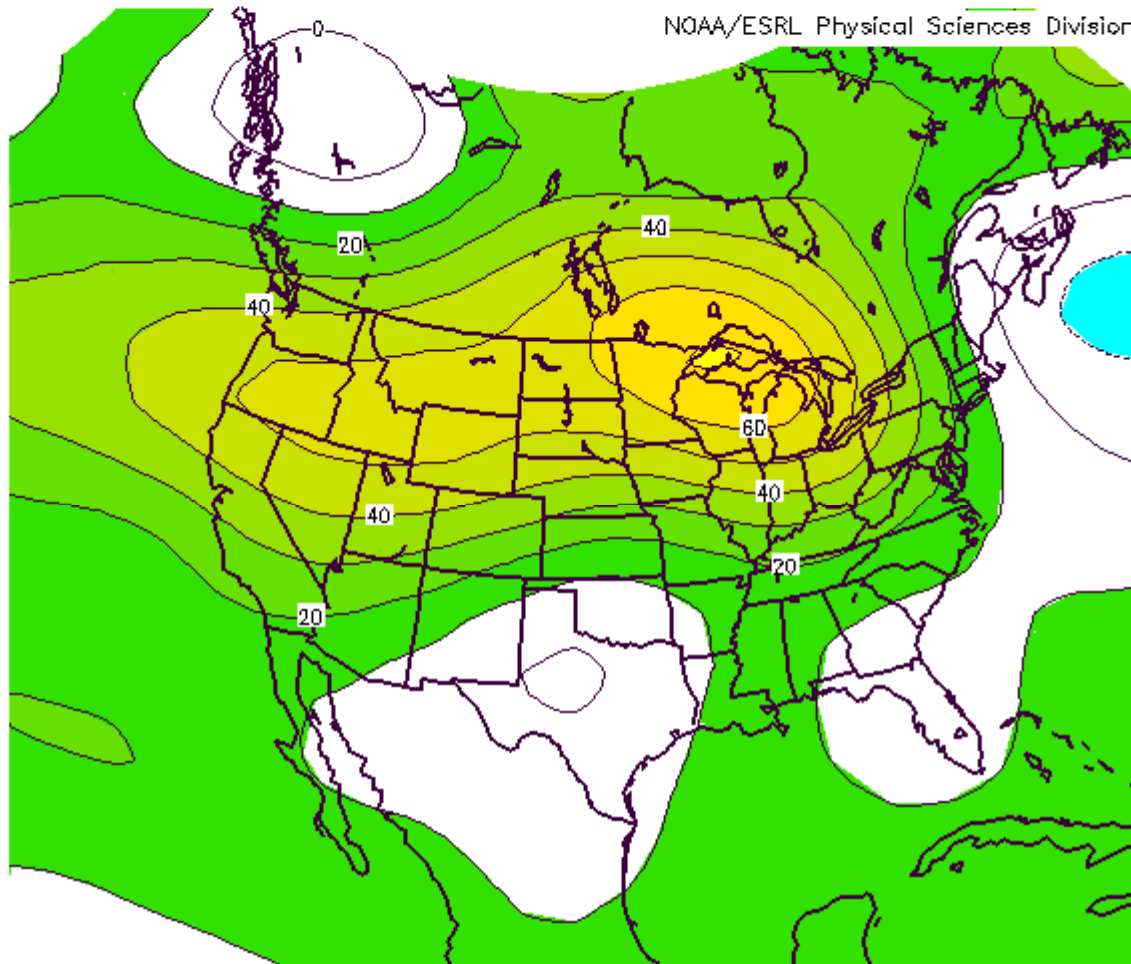


Jun 2002



NCEP/NCAR Reanalysis
500mb Geopotential Height (m) Composite Anomaly 1968–1996 climo

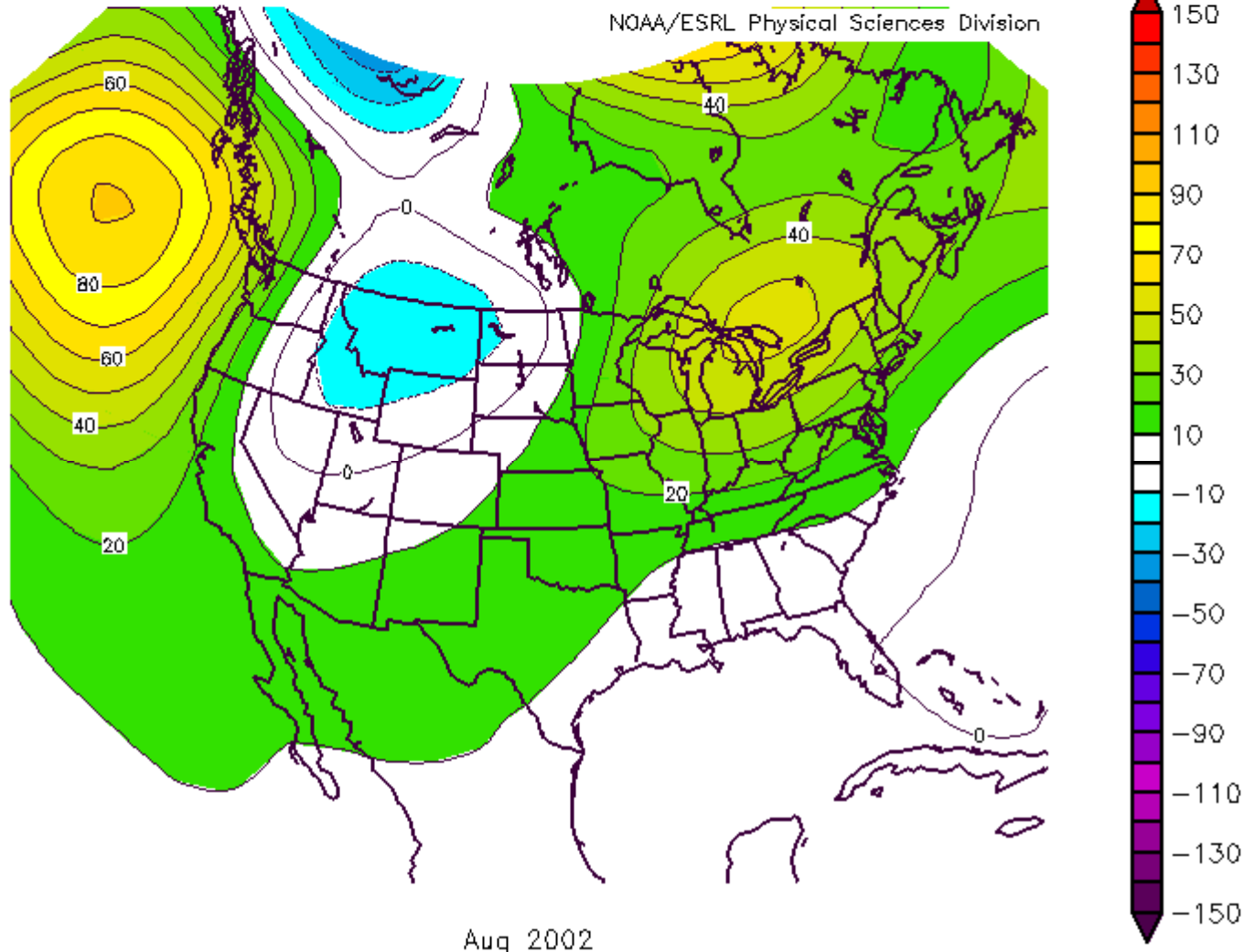
NOAA/ESRL Physical Sciences Division



Jul 2002

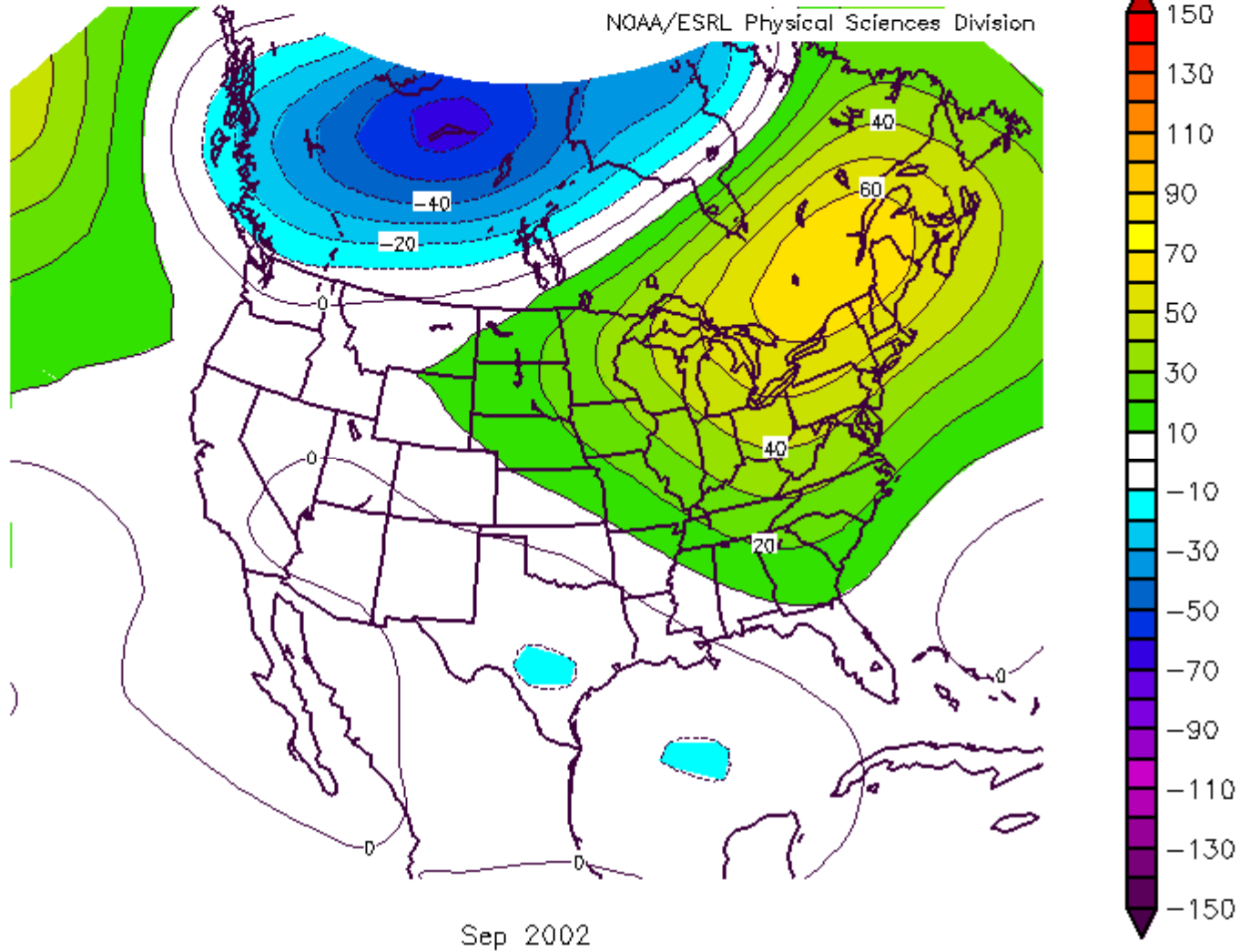
NCEP/NCAR Reanalysis
500mb Geopotential Height (m) Composite Anomaly 1968–1996 climo

NOAA/ESRL Physical Sciences Division



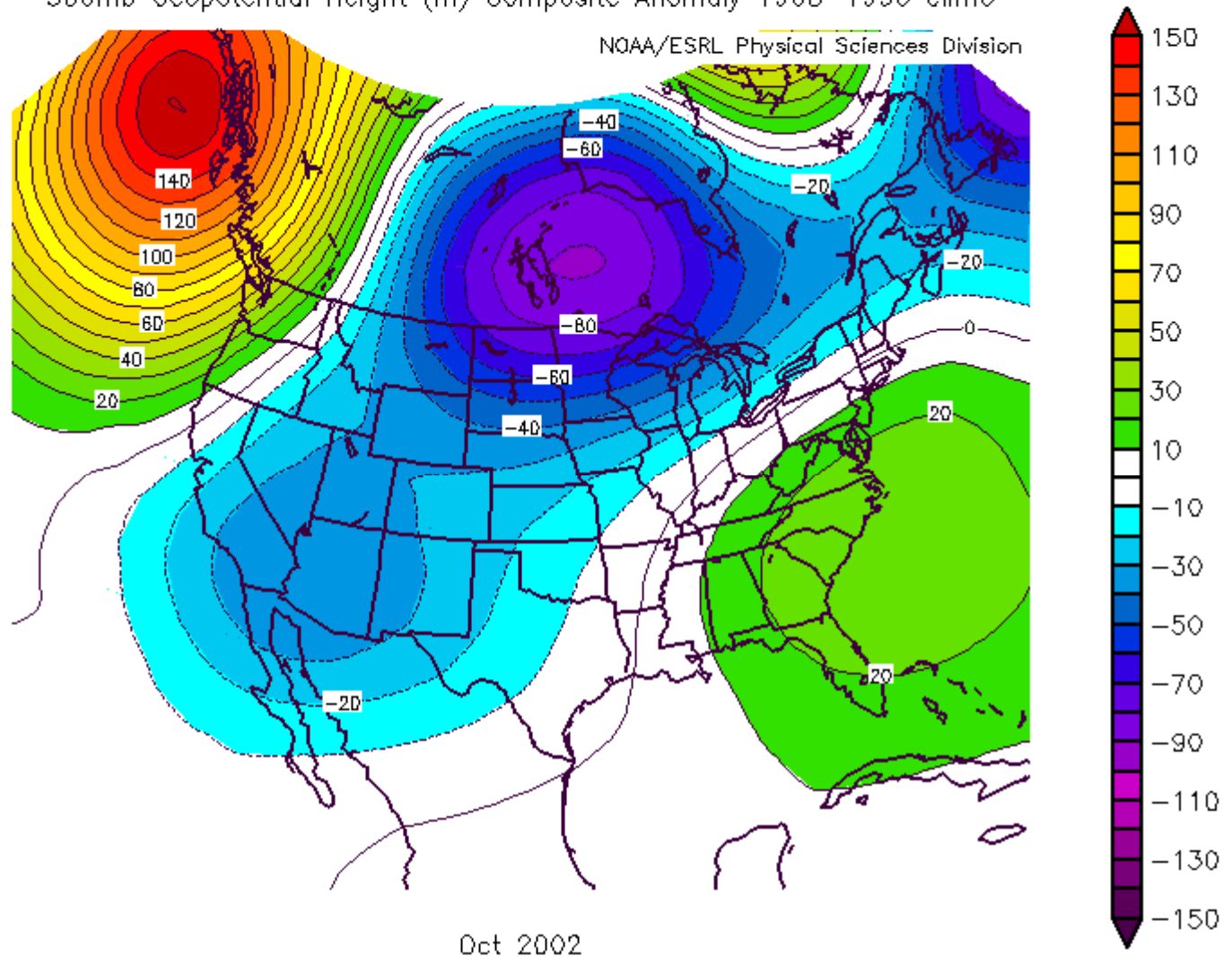
NCEP/NCAR Reanalysis
500mb Geopotential Height (m) Composite Anomaly 1968–1996 climo

NOAA/ESRL Physical Sciences Division



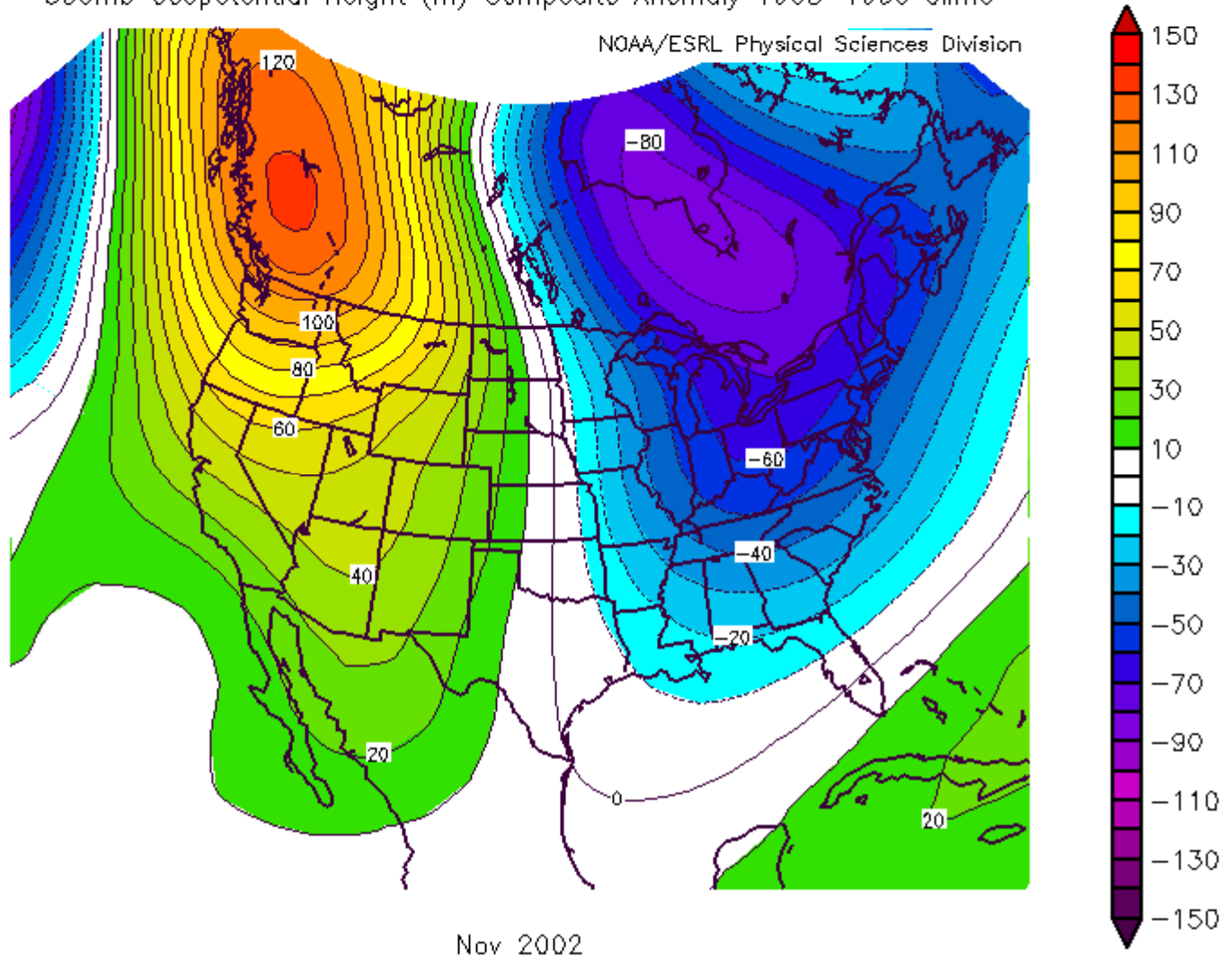
NCEP/NCAR Reanalysis
500mb Geopotential Height (m) Composite Anomaly 1968–1996 climo

NOAA/ESRL Physical Sciences Division



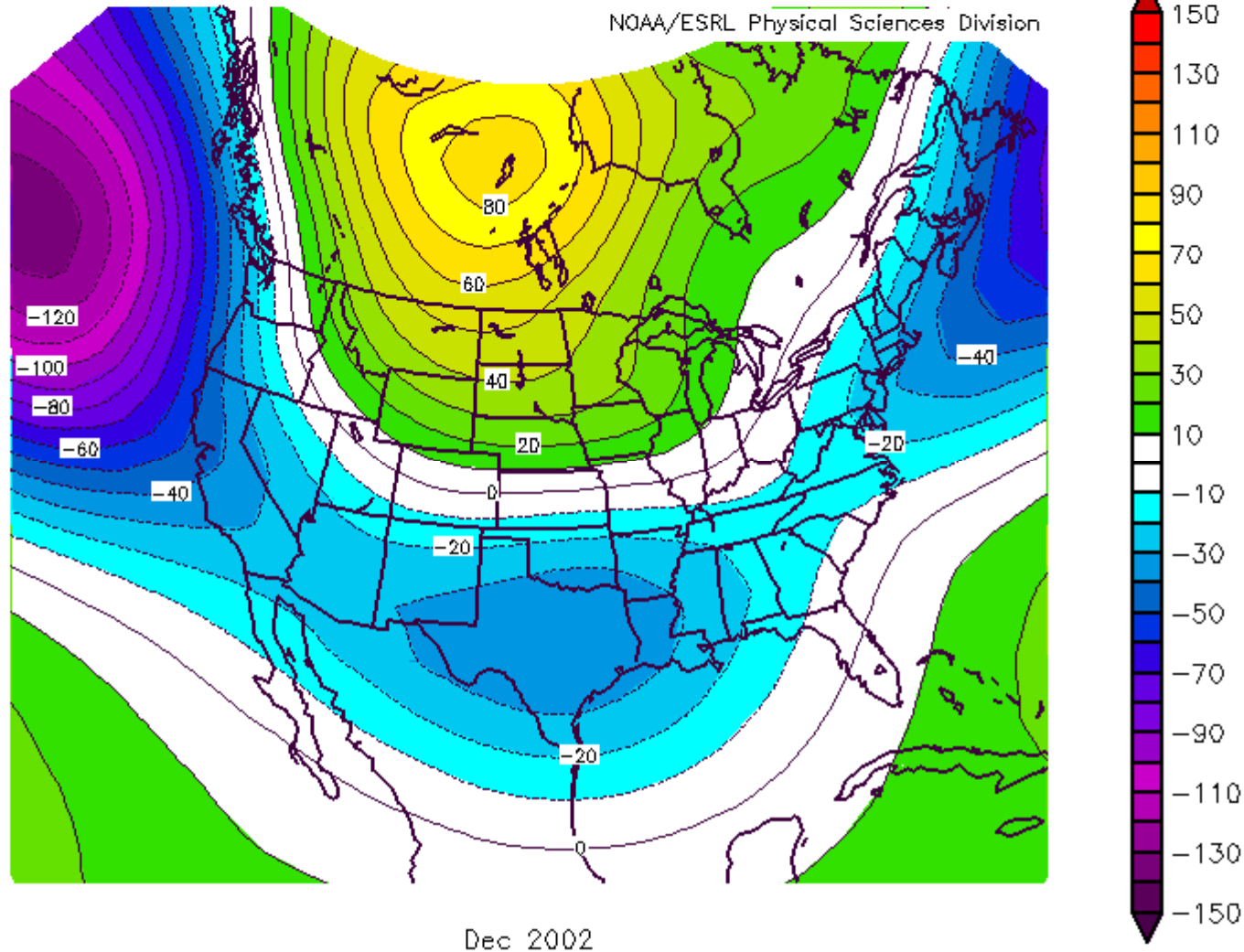
NCEP/NCAR Reanalysis
500mb Geopotential Height (m) Composite Anomaly 1968–1996 climo

NOAA/ESRL Physical Sciences Division



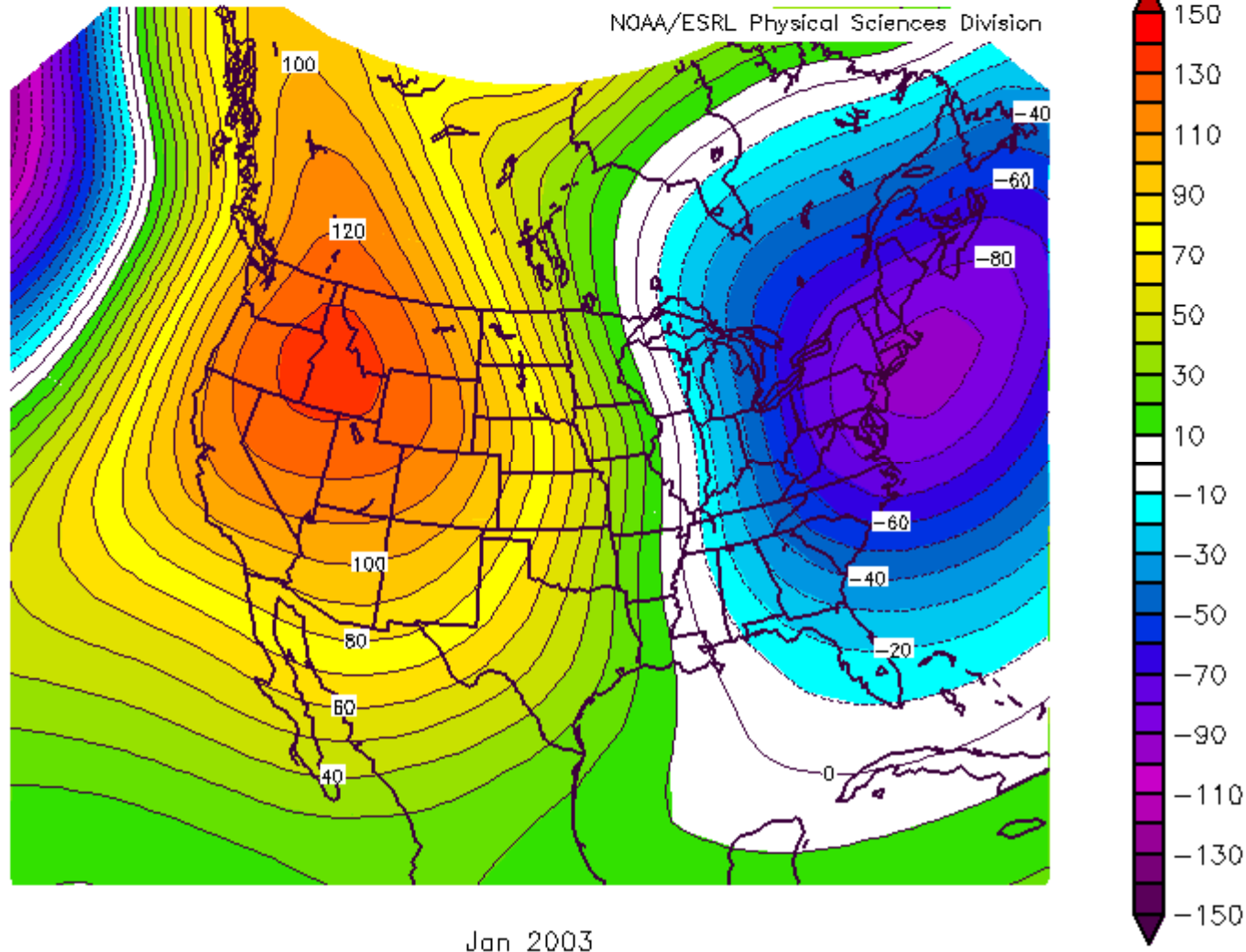
NCEP/NCAR Reanalysis
500mb Geopotential Height (m) Composite Anomaly 1968–1996 climo

NOAA/ESRL Physical Sciences Division



NCEP/NCAR Reanalysis
500mb Geopotential Height (m) Composite Anomaly 1968–1996 climo

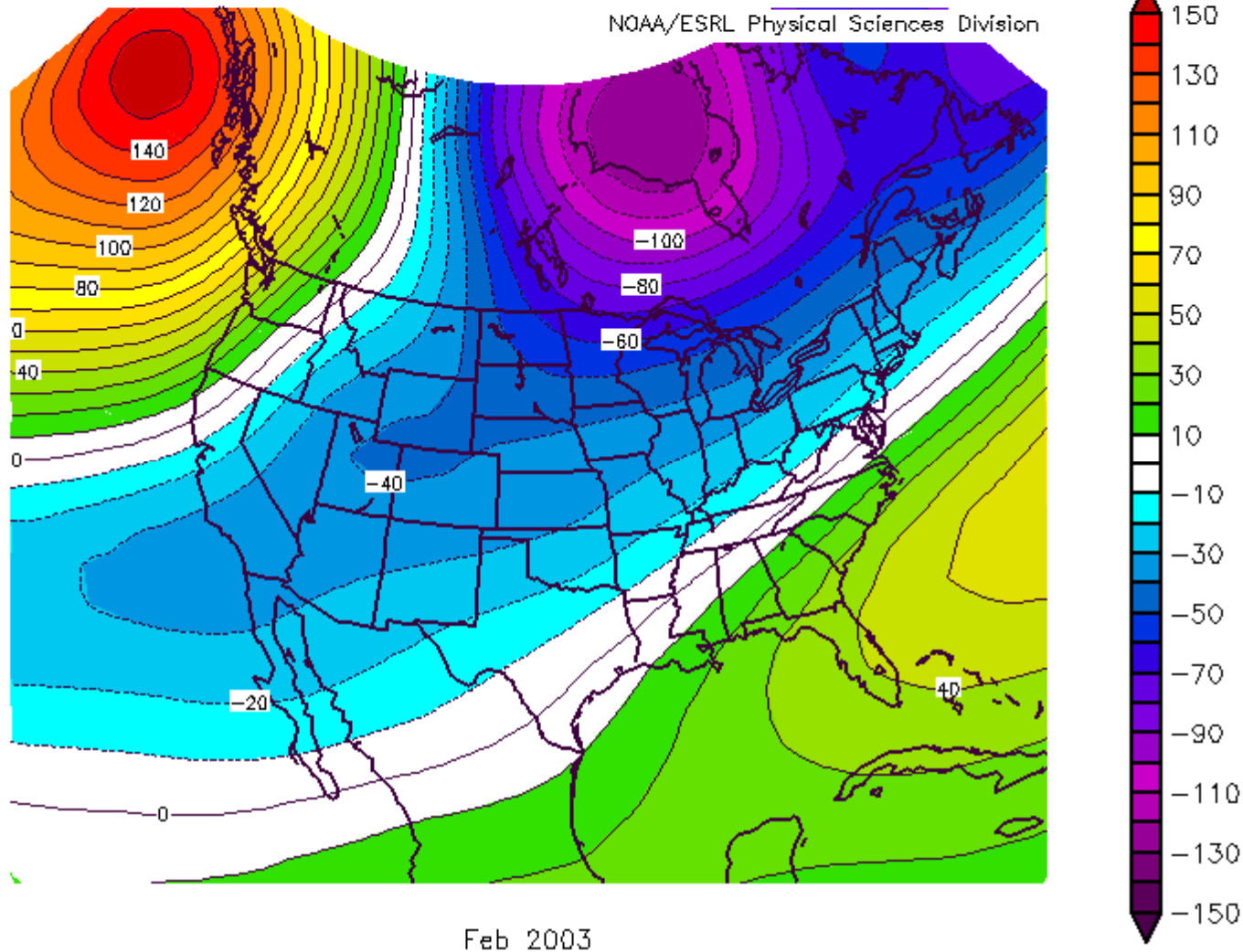
NOAA/ESRL Physical Sciences Division



Jan 2003

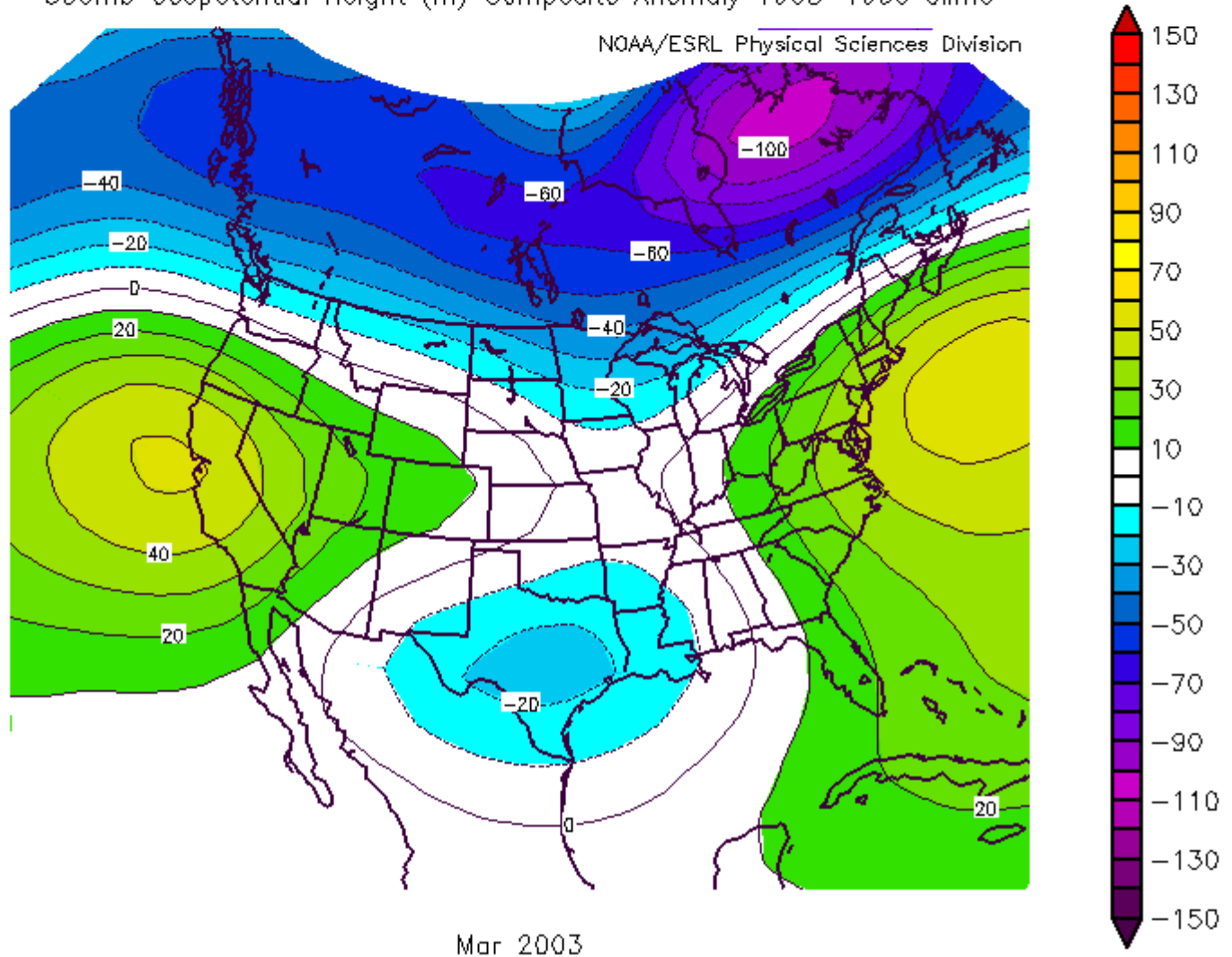
NCEP/NCAR Reanalysis
500mb Geopotential Height (m) Composite Anomaly 1968–1996 climo

NOAA/ESRL Physical Sciences Division



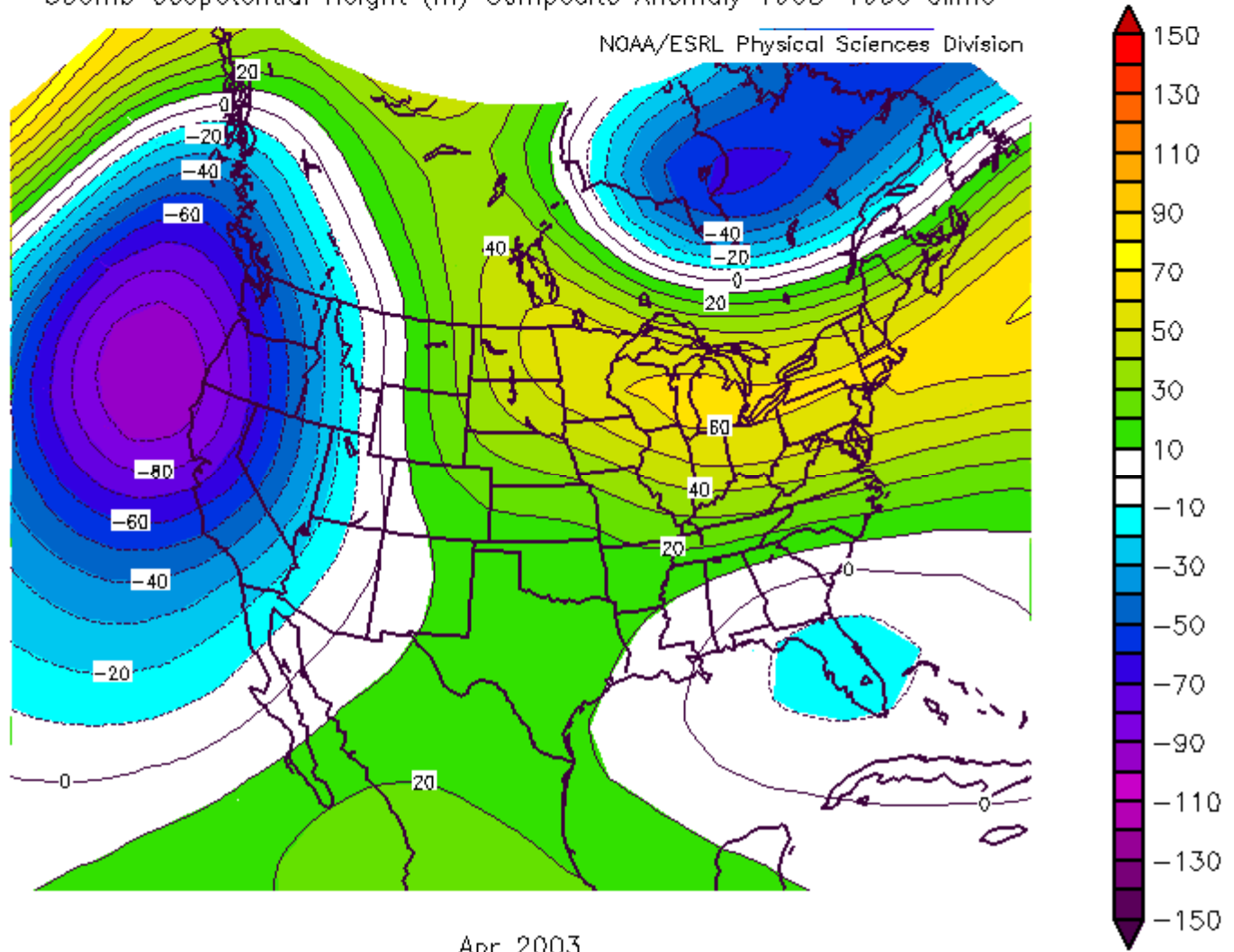
NCEP/NCAR Reanalysis
500mb Geopotential Height (m) Composite Anomaly 1968–1996 climo

NOAA/ESRL Physical Sciences Division



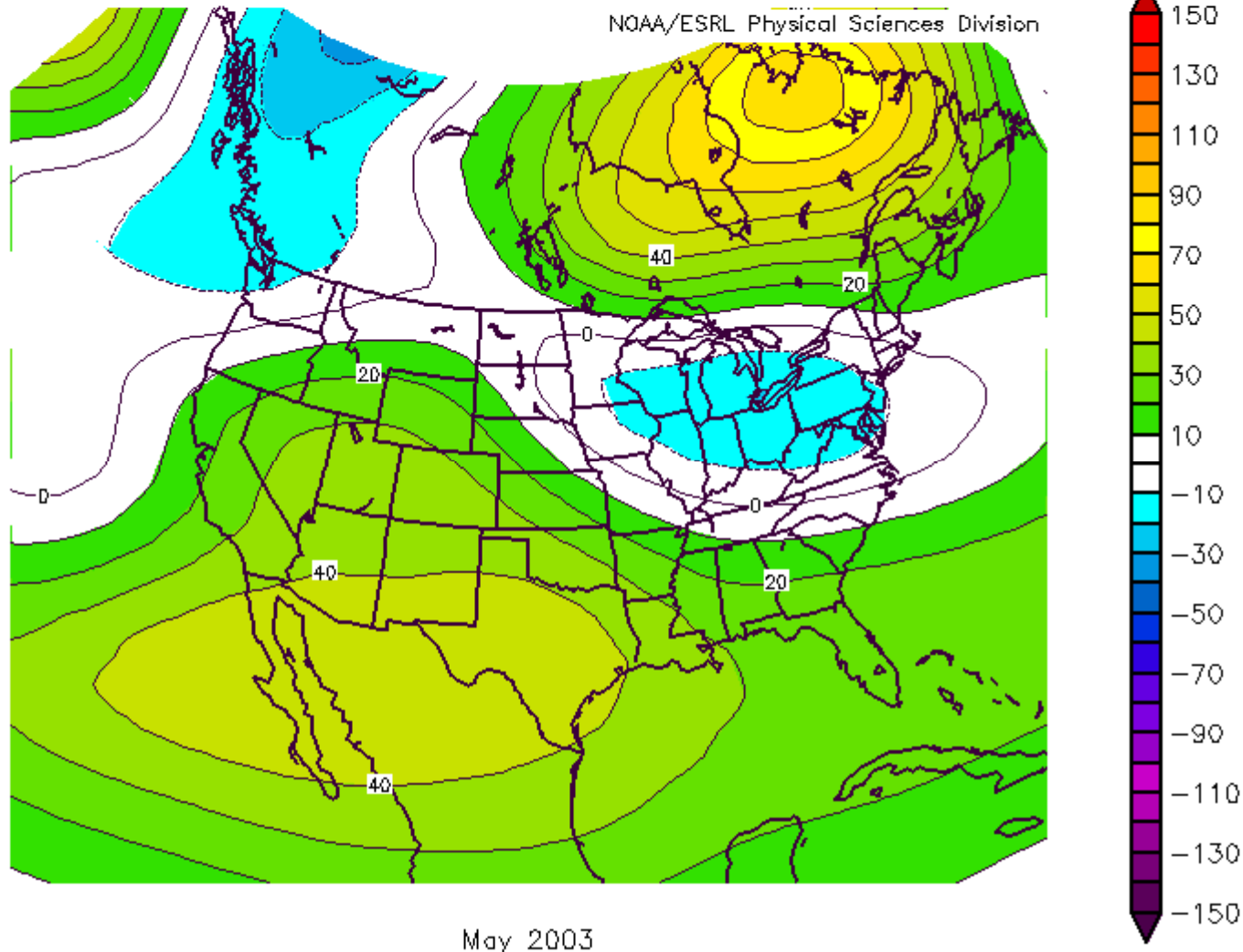
NCEP/NCAR Reanalysis
500mb Geopotential Height (m) Composite Anomaly 1968–1996 climo

NOAA/ESRL Physical Sciences Division



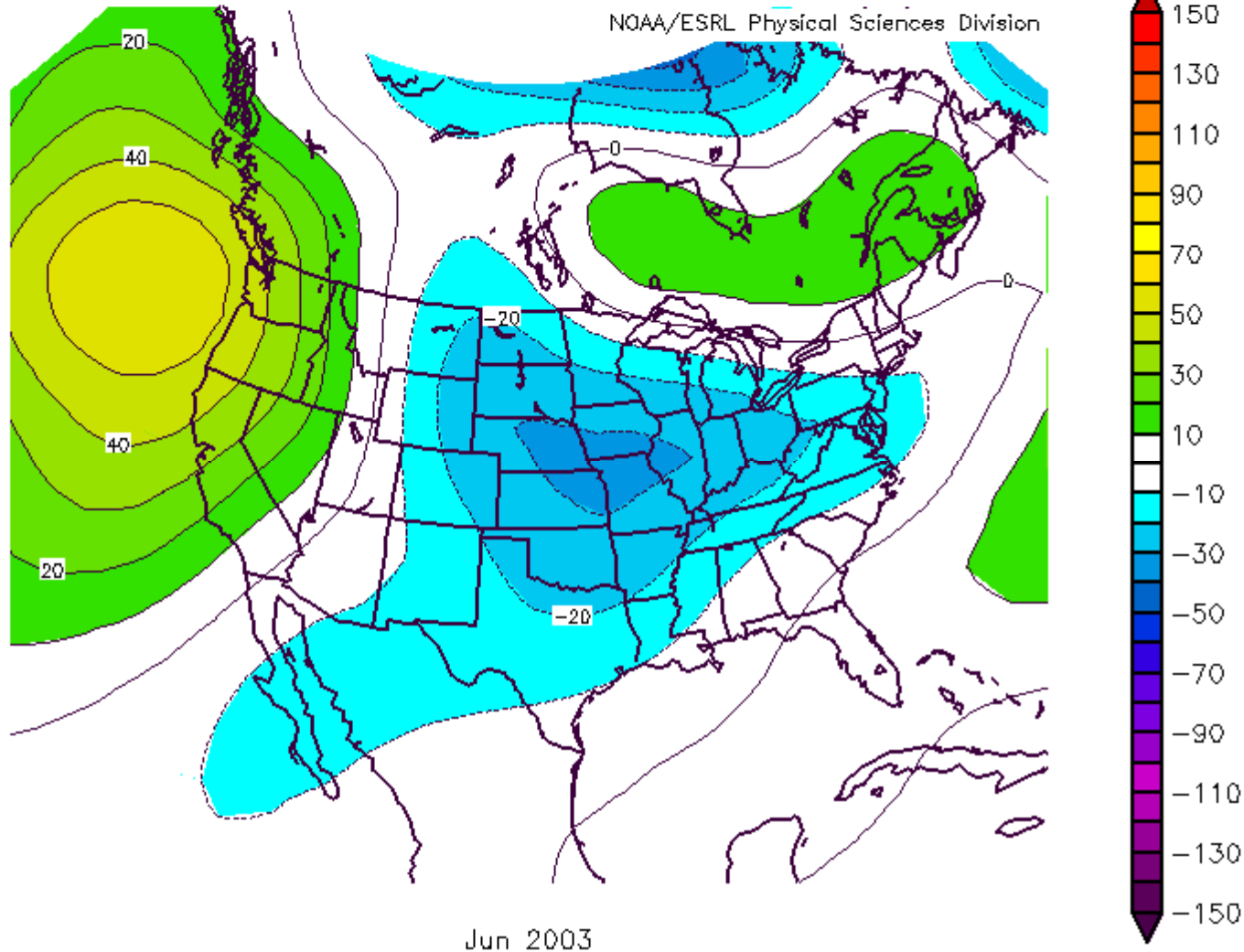
NCEP/NCAR Reanalysis
500mb Geopotential Height (m) Composite Anomaly 1968–1996 climo

NOAA/ESRL Physical Sciences Division



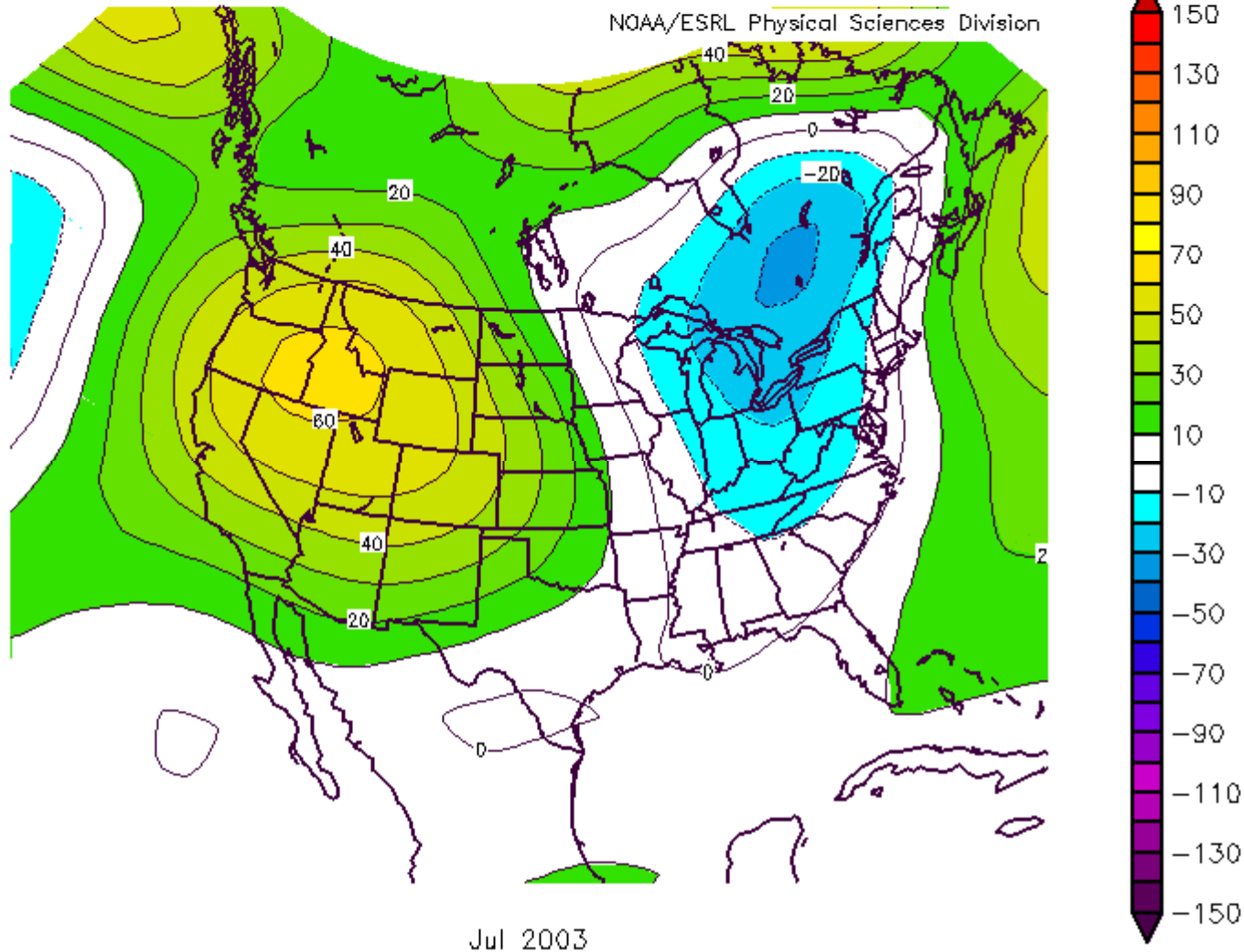
NCEP/NCAR Reanalysis
500mb Geopotential Height (m) Composite Anomaly 1968–1996 climo

NOAA/ESRL Physical Sciences Division



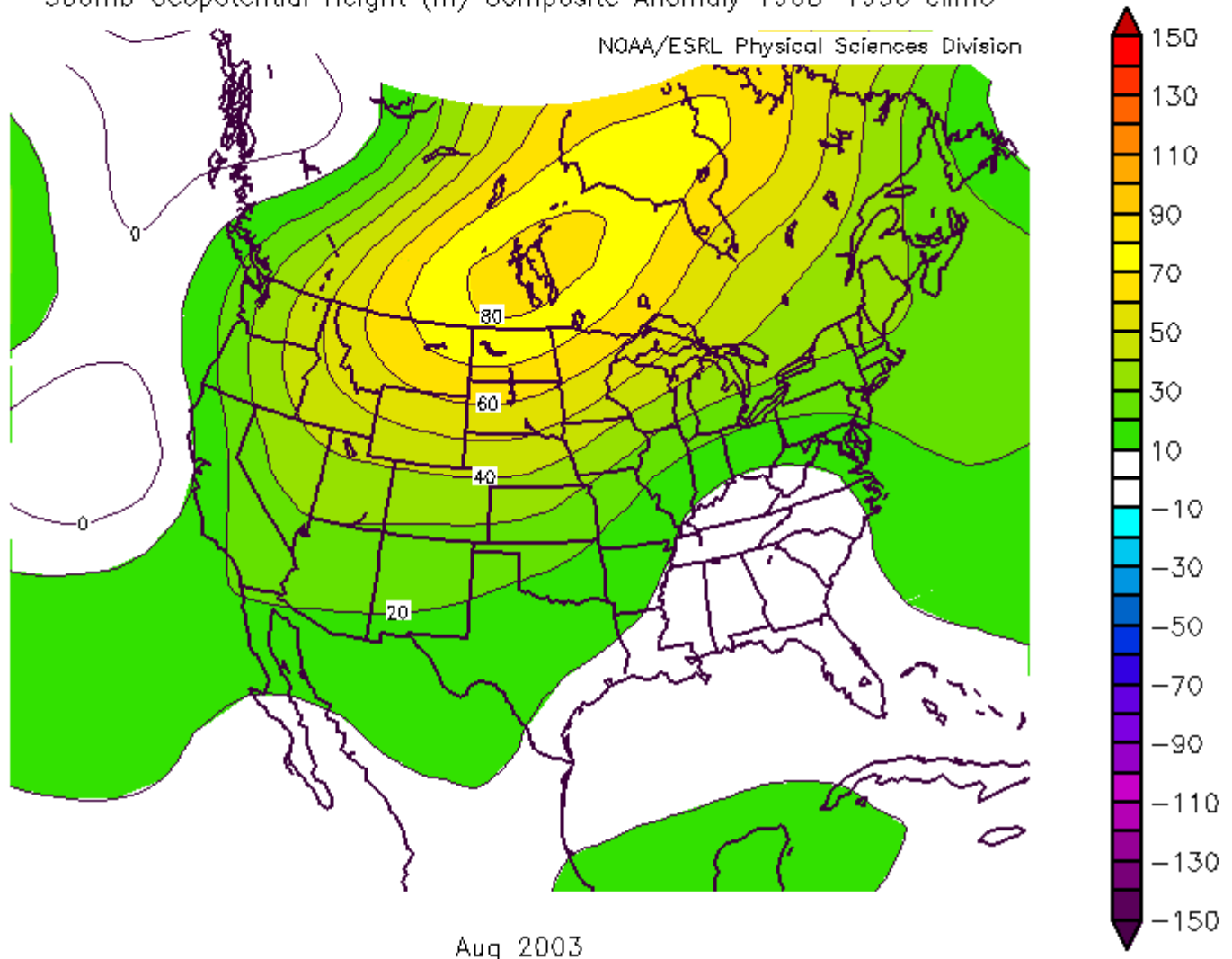
NCEP/NCAR Reanalysis
500mb Geopotential Height (m) Composite Anomaly 1968–1996 climo

NOAA/ESRL Physical Sciences Division



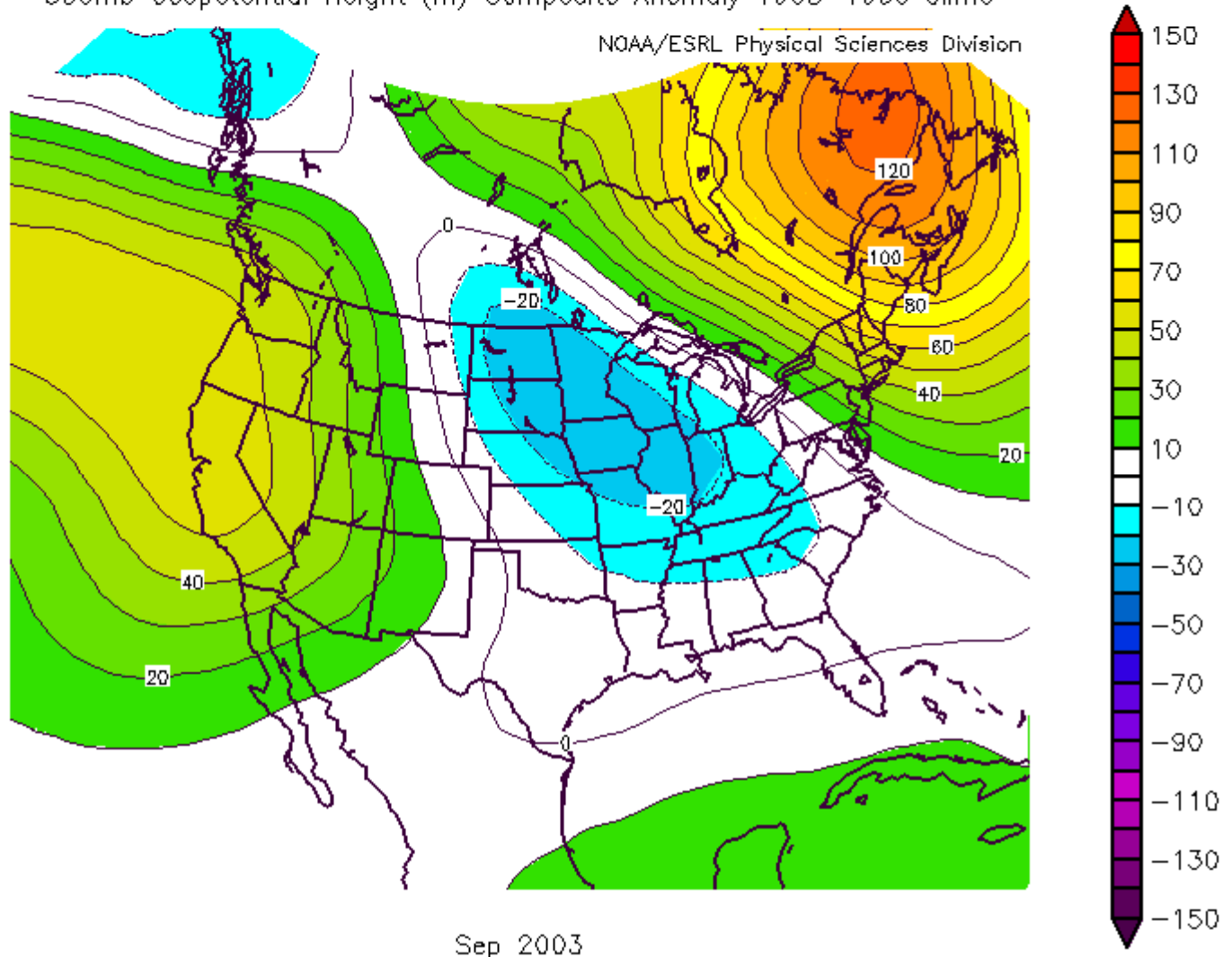
NCEP/NCAR Reanalysis
500mb Geopotential Height (m) Composite Anomaly 1968–1996 climo

NOAA/ESRL Physical Sciences Division



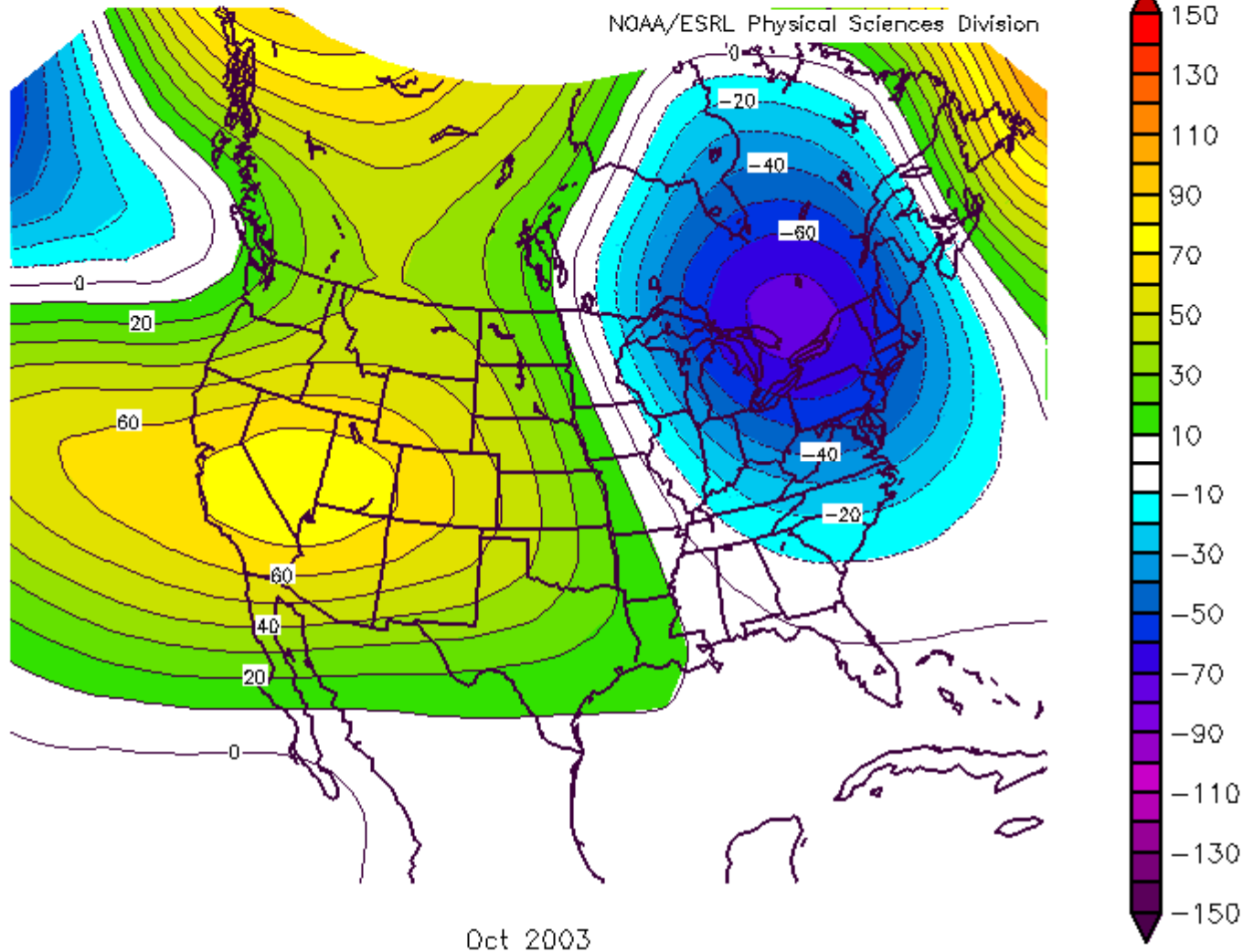
NCEP/NCAR Reanalysis
500mb Geopotential Height (m) Composite Anomaly 1968–1996 climo

NOAA/ESRL Physical Sciences Division



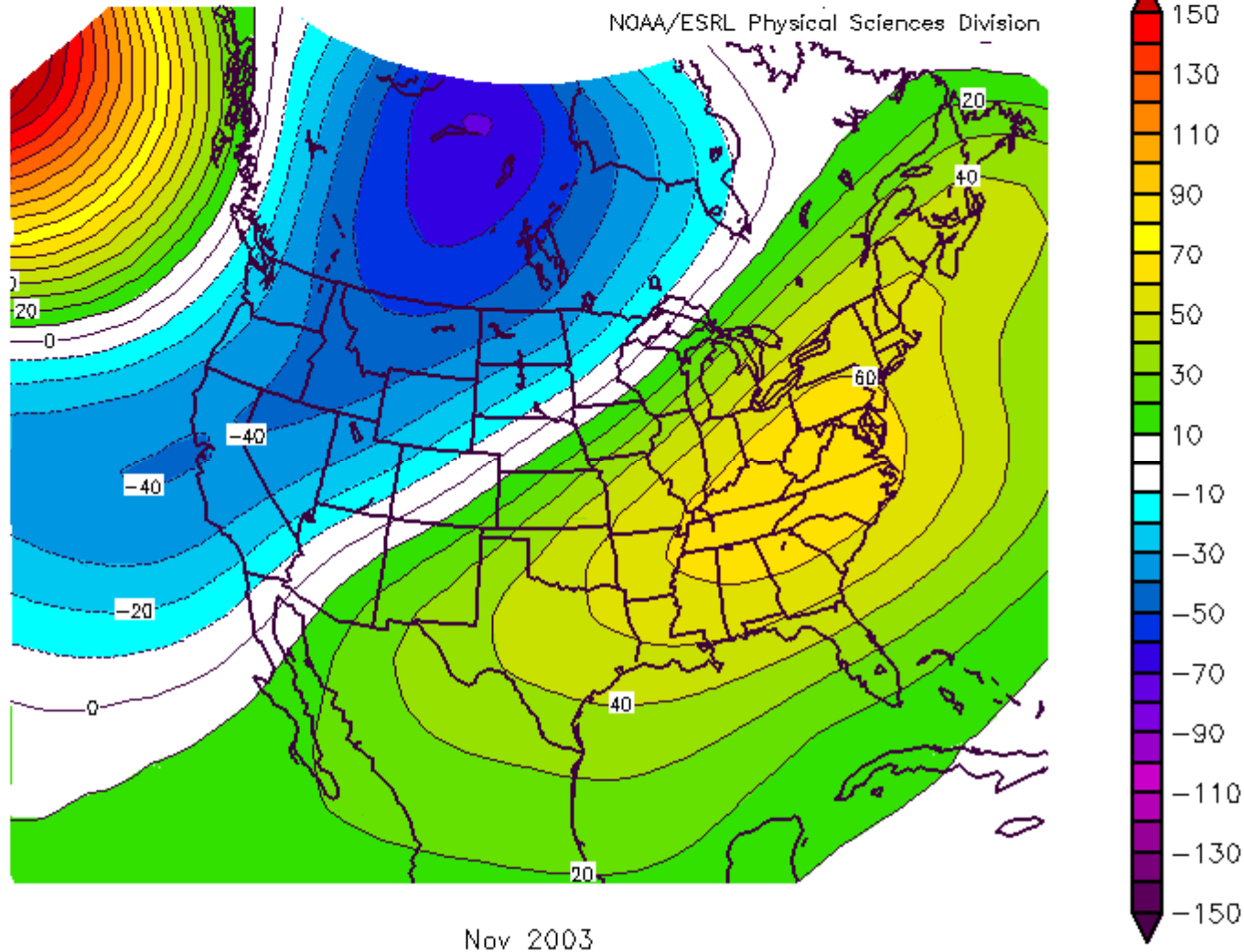
NCEP/NCAR Reanalysis
500mb Geopotential Height (m) Composite Anomaly 1968–1996 climo

NOAA/ESRL Physical Sciences Division



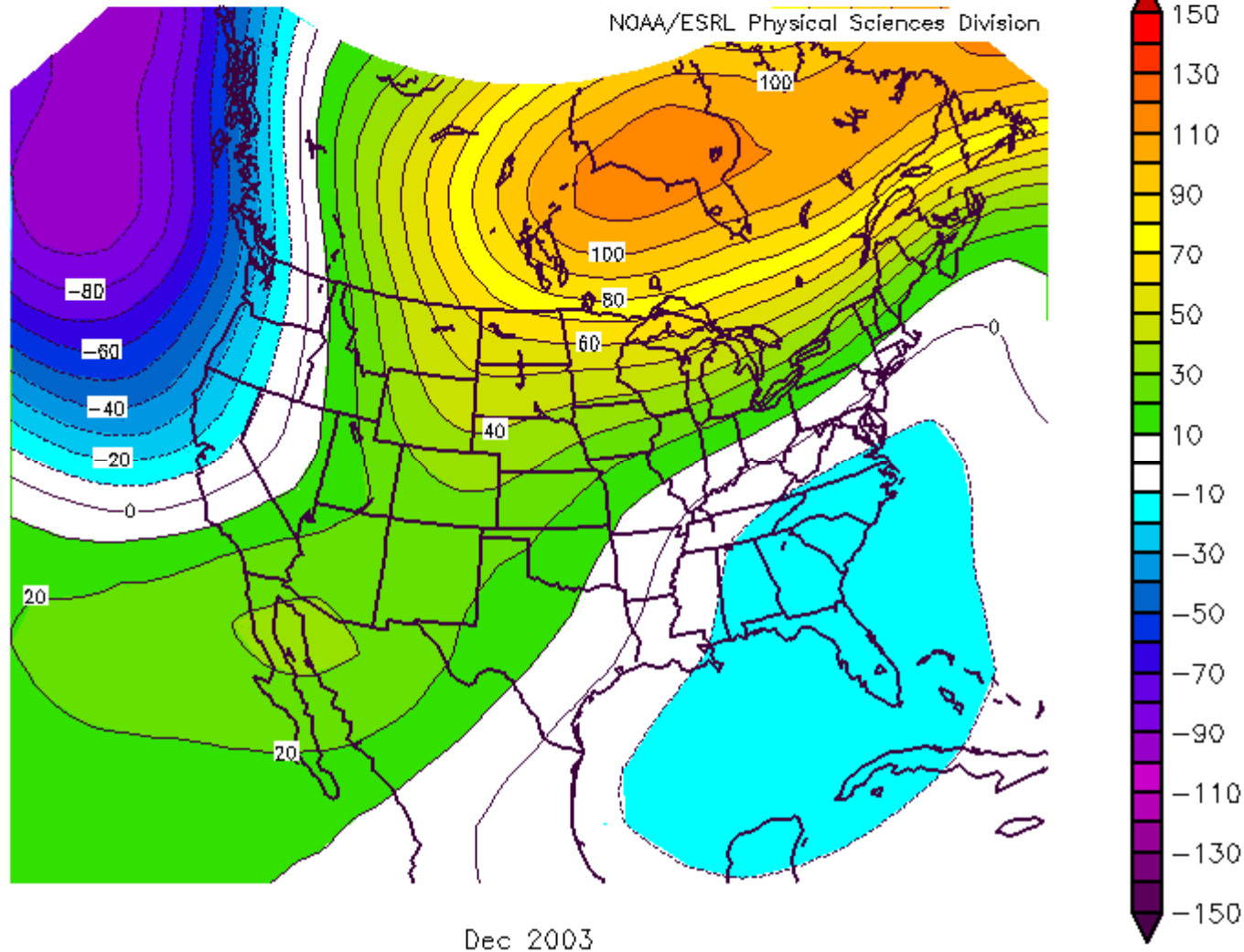
NCEP/NCAR Reanalysis
500mb Geopotential Height (m) Composite Anomaly 1968–1996 climo

NOAA/ESRL Physical Sciences Division



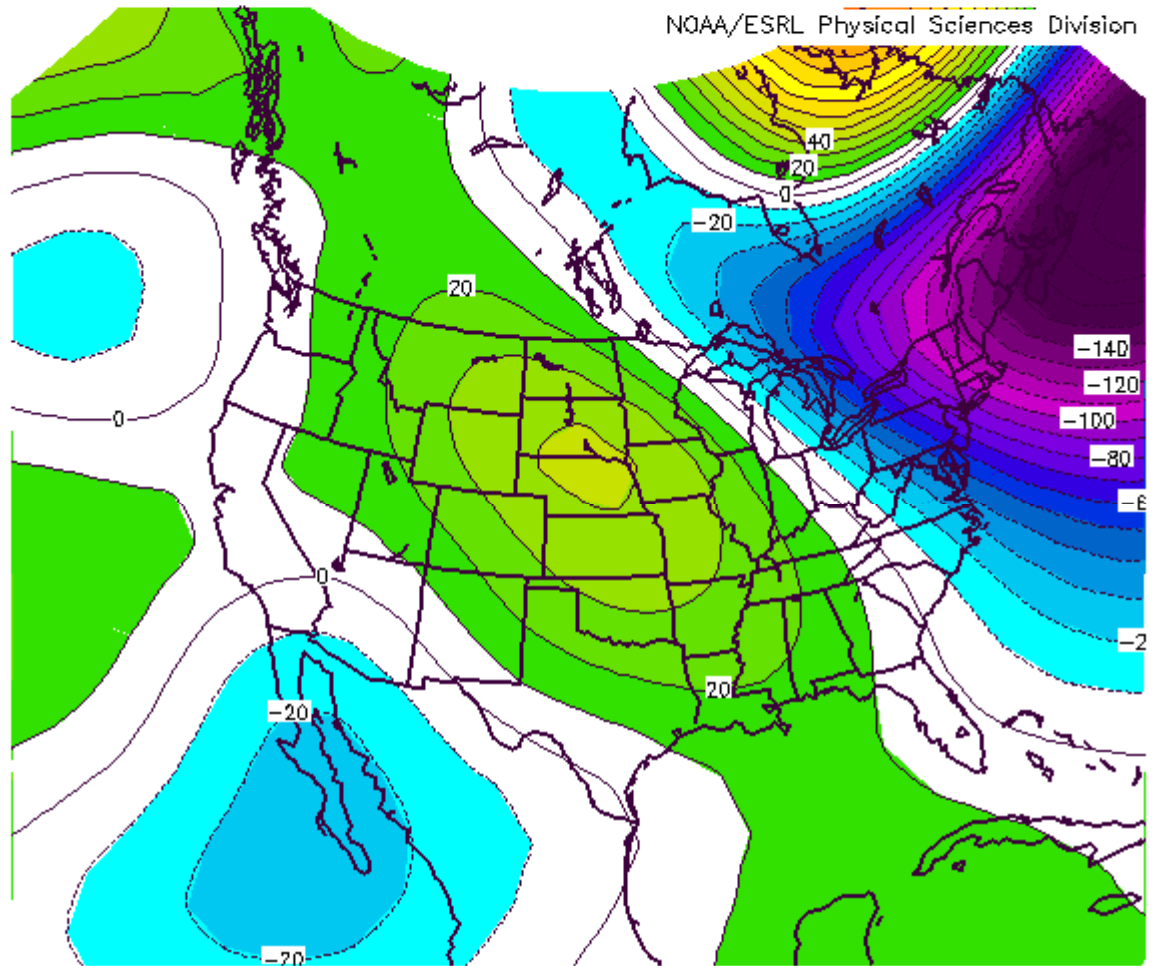
NCEP/NCAR Reanalysis
500mb Geopotential Height (m) Composite Anomaly 1968–1996 climo

NOAA/ESRL Physical Sciences Division




NCEP/NCAR Reanalysis
500mb Geopotential Height (m) Composite Anomaly 1968–1996 climo

NOAA/ESRL Physical Sciences Division

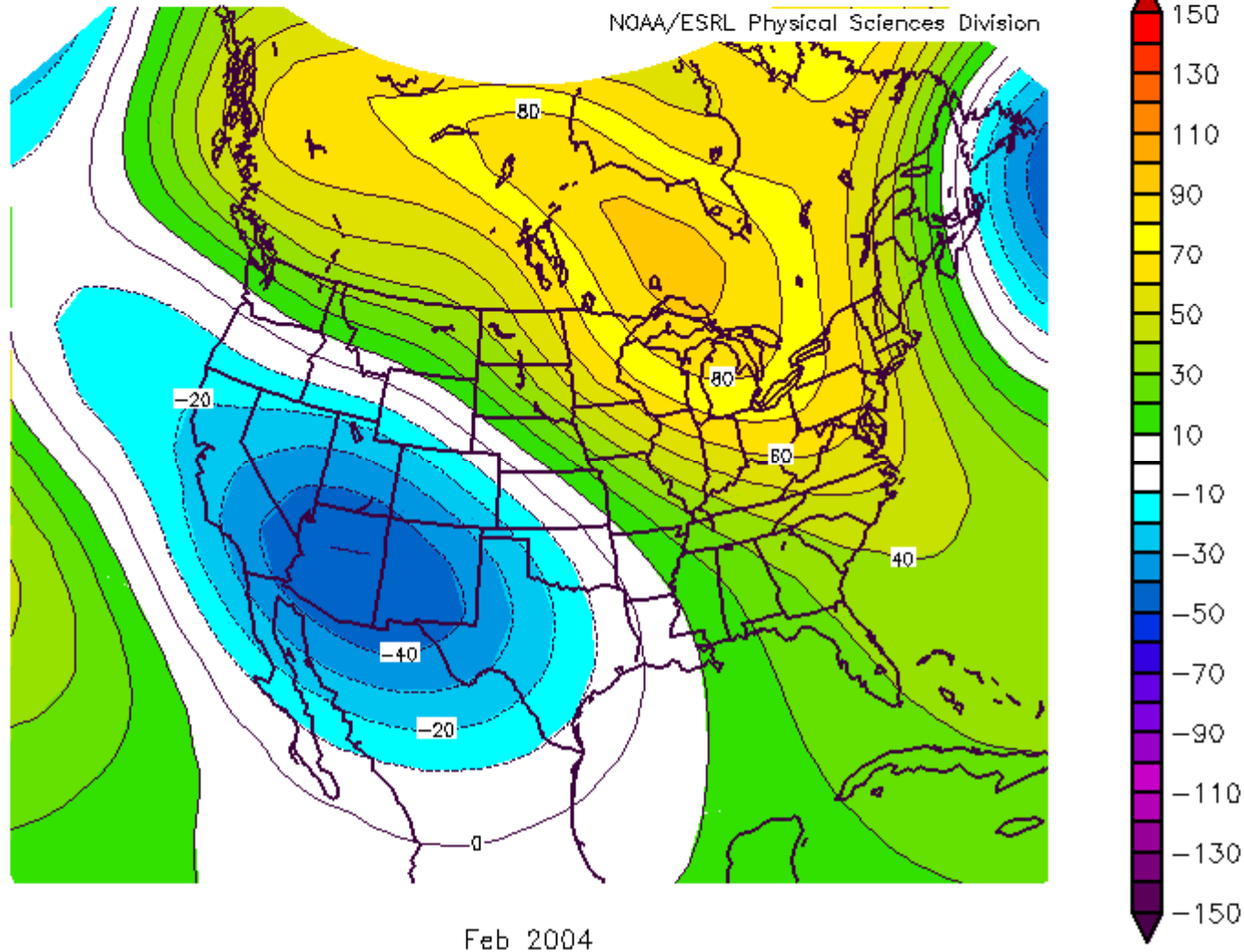


Jan 2004



NCEP/NCAR Reanalysis
500mb Geopotential Height (m) Composite Anomaly 1968–1996 climo

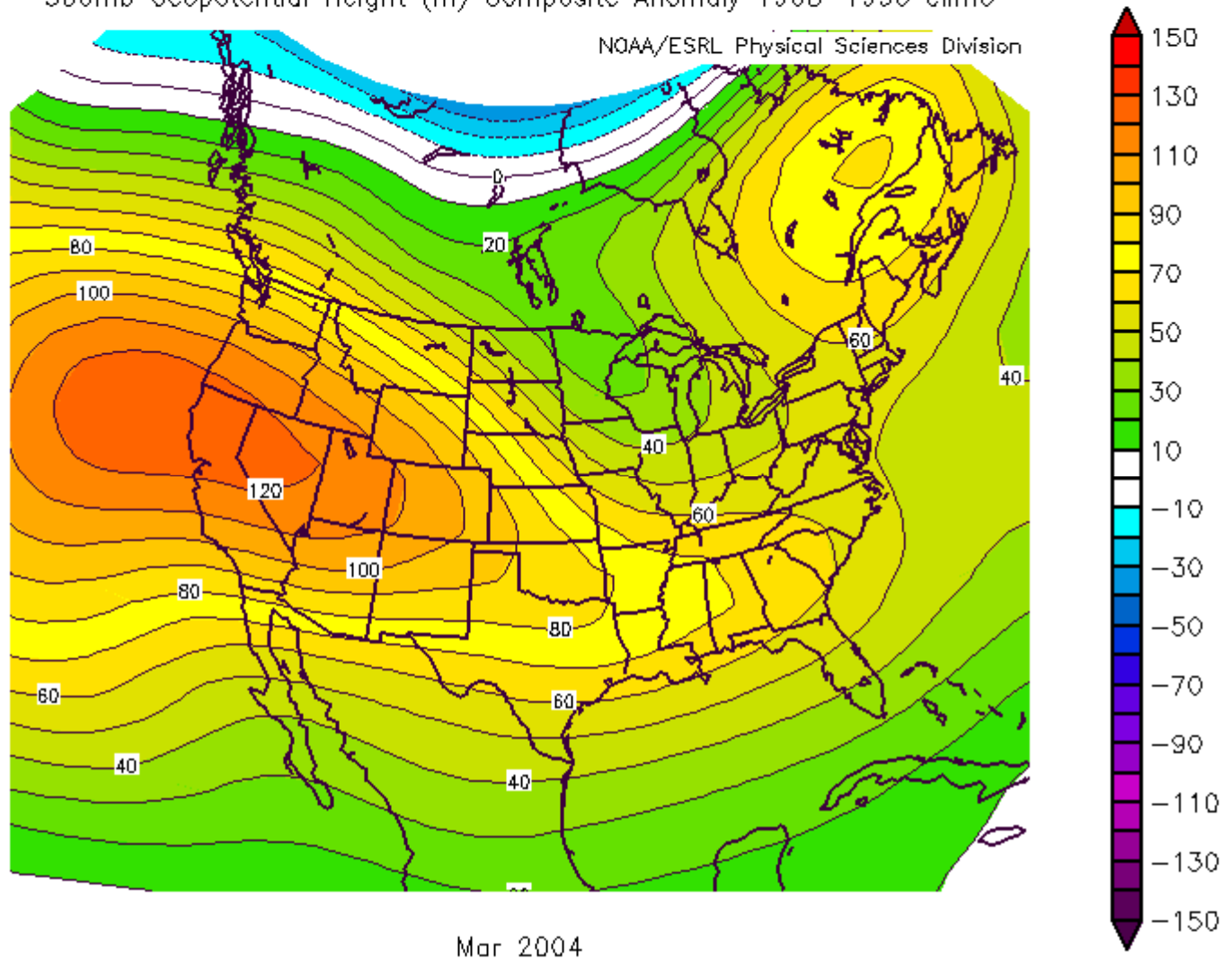
NOAA/ESRL Physical Sciences Division



Feb 2004

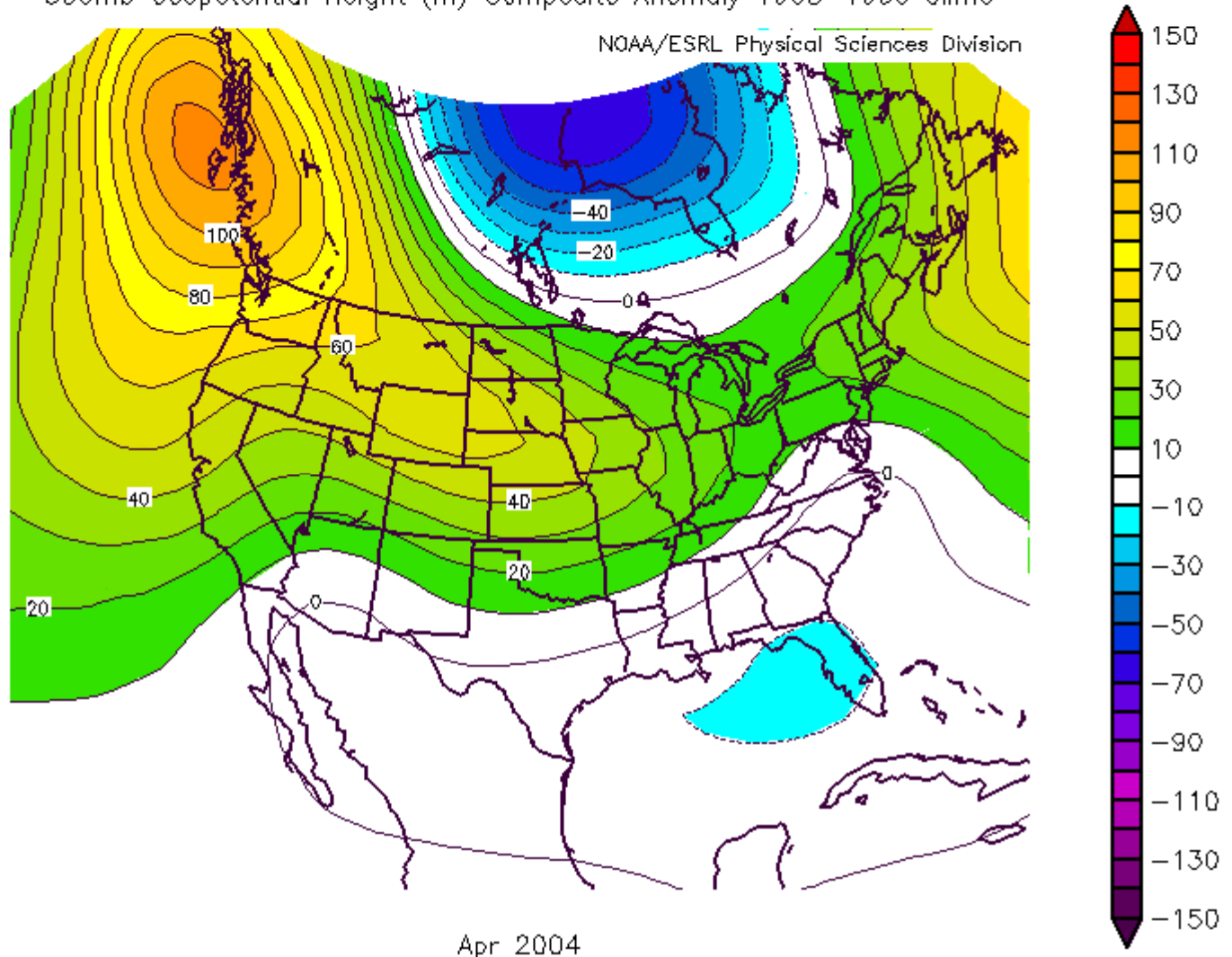
NCEP/NCAR Reanalysis
500mb Geopotential Height (m) Composite Anomaly 1968–1996 climo

NOAA/ESRL Physical Sciences Division



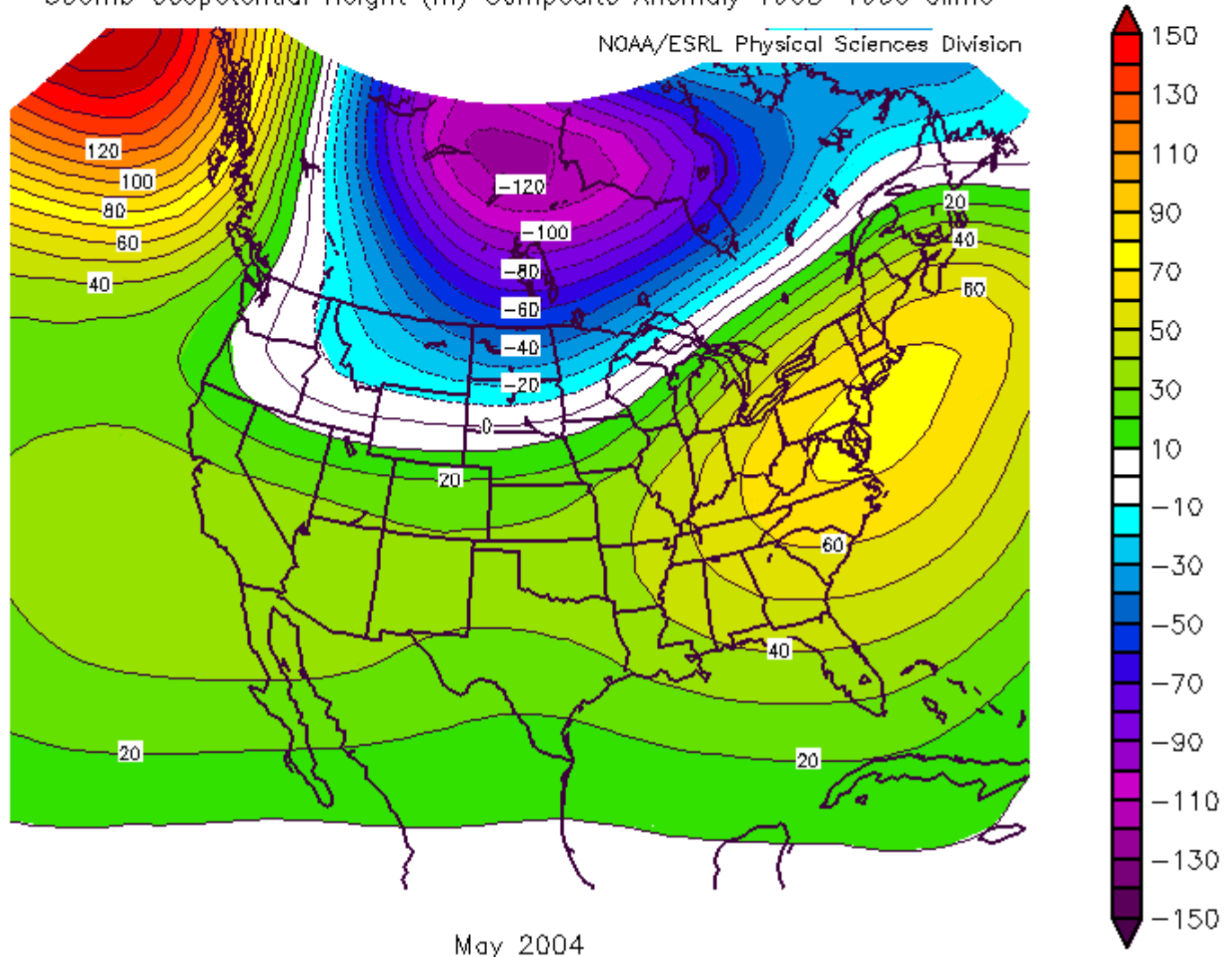
NCEP/NCAR Reanalysis
500mb Geopotential Height (m) Composite Anomaly 1968–1996 climo

NOAA/ESRL Physical Sciences Division



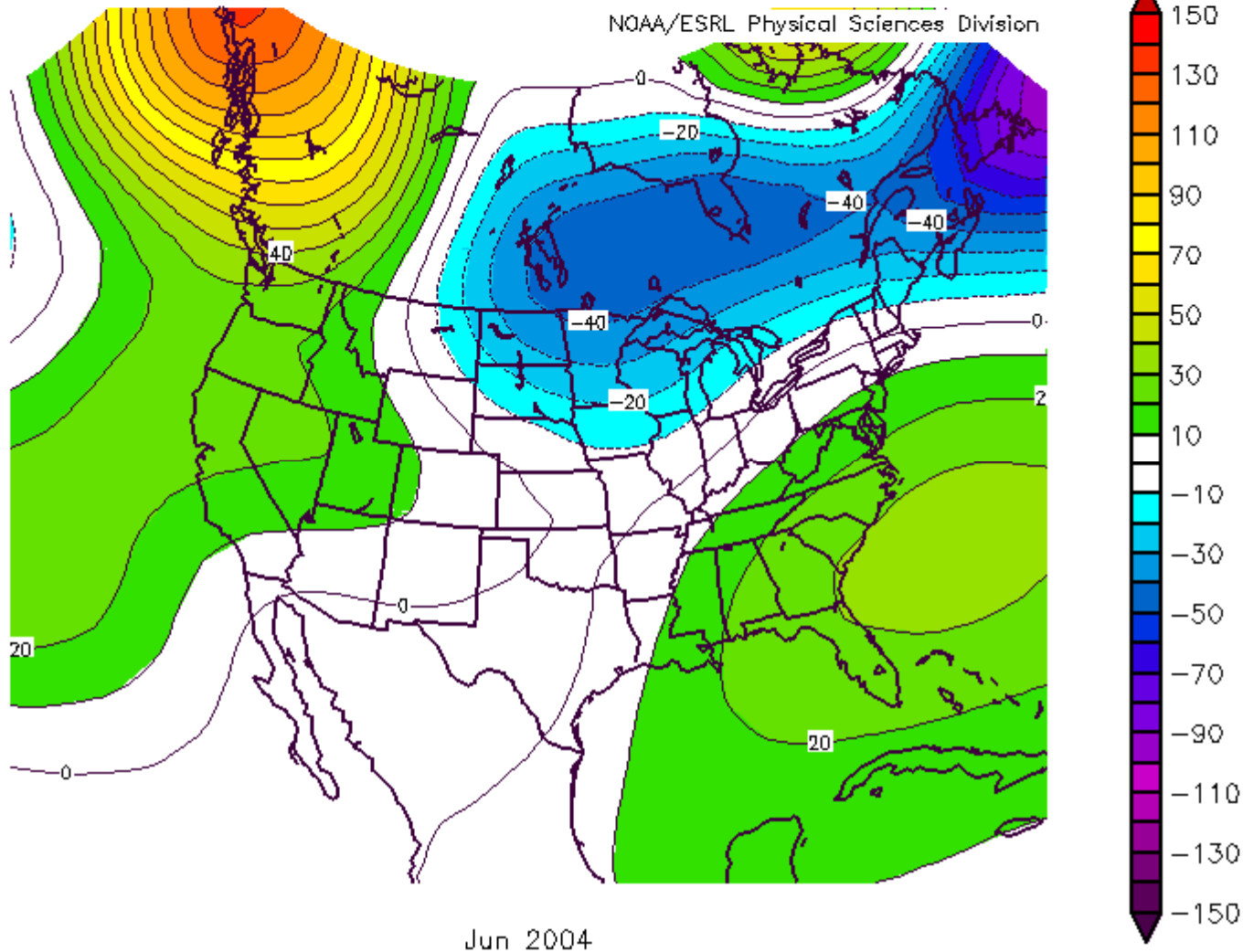
NCEP/NCAR Reanalysis
500mb Geopotential Height (m) Composite Anomaly 1968–1996 climo

NOAA/ESRL Physical Sciences Division



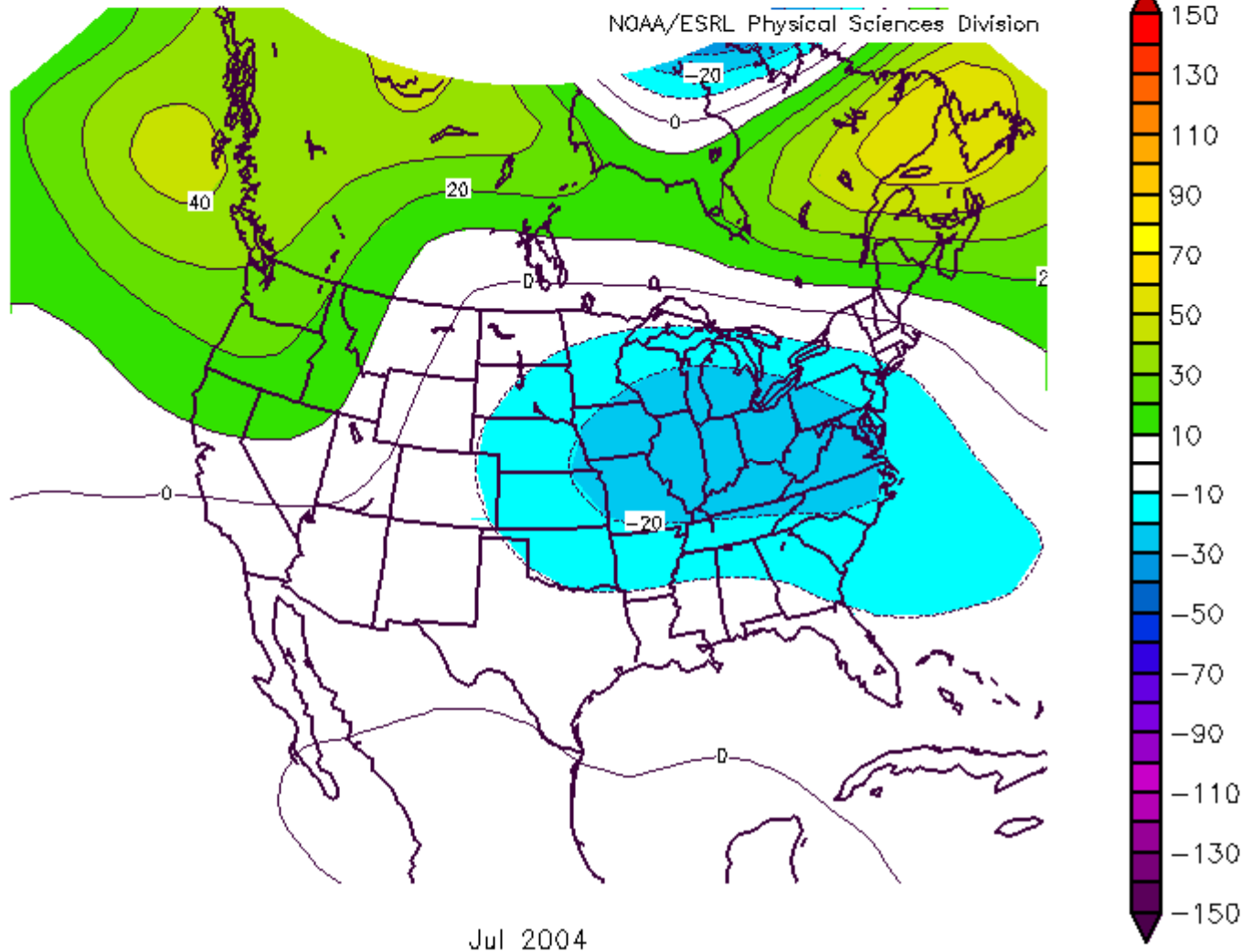
NCEP/NCAR Reanalysis
500mb Geopotential Height (m) Composite Anomaly 1968–1996 climo

NOAA/ESRL Physical Sciences Division



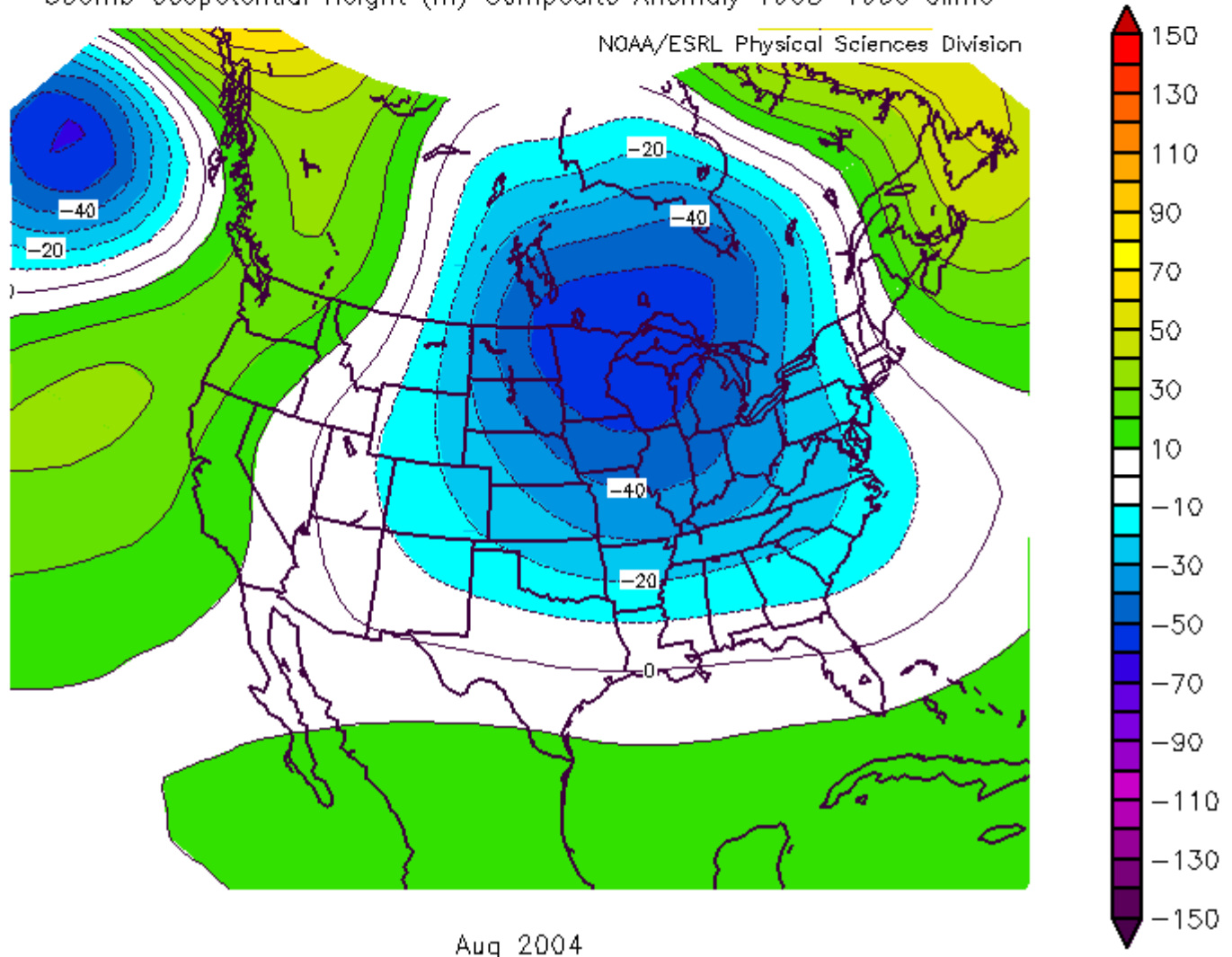
NCEP/NCAR Reanalysis
500mb Geopotential Height (m) Composite Anomaly 1968–1996 climo

NOAA/ESRL Physical Sciences Division



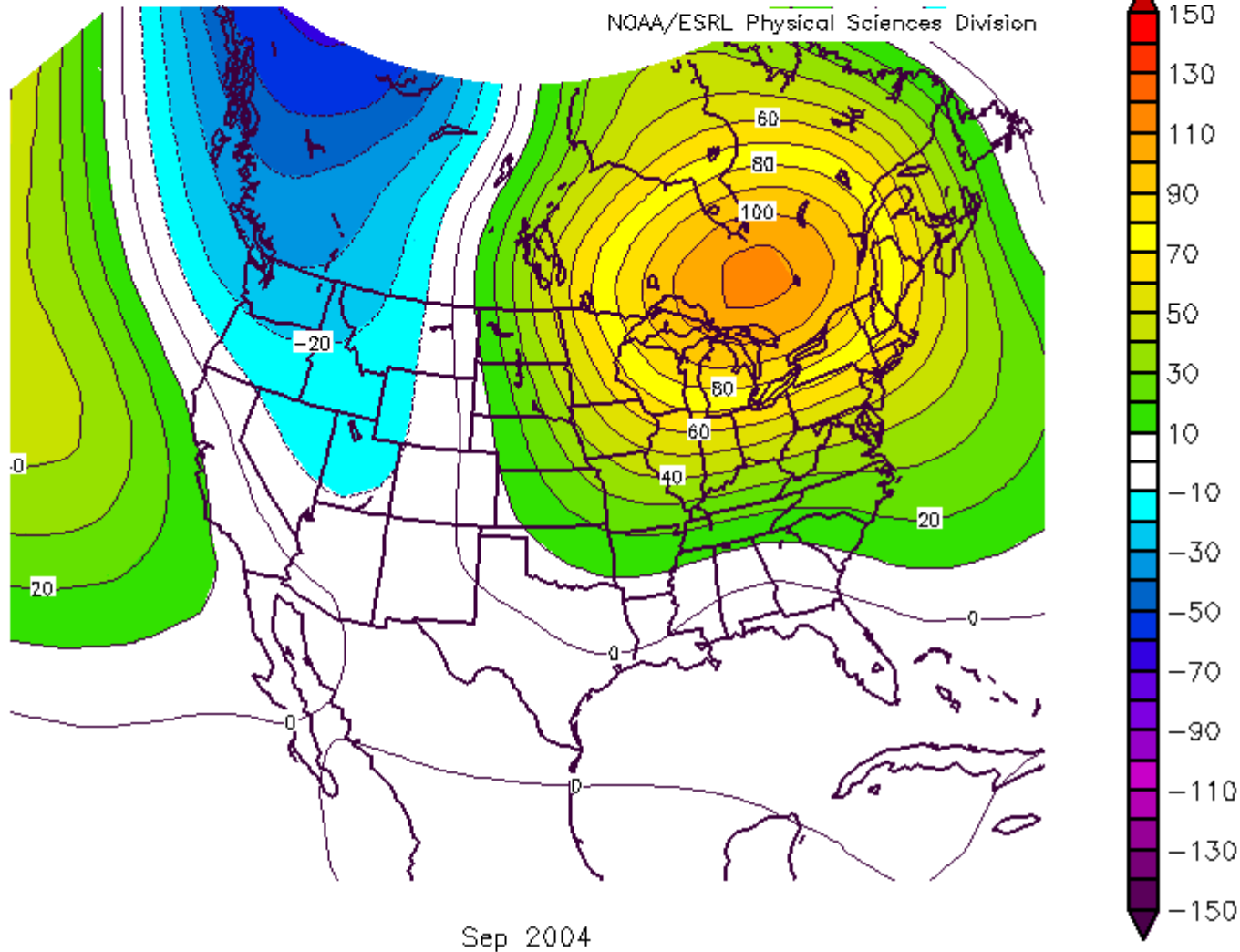
NCEP/NCAR Reanalysis
500mb Geopotential Height (m) Composite Anomaly 1968–1996 climo

NOAA/ESRL Physical Sciences Division



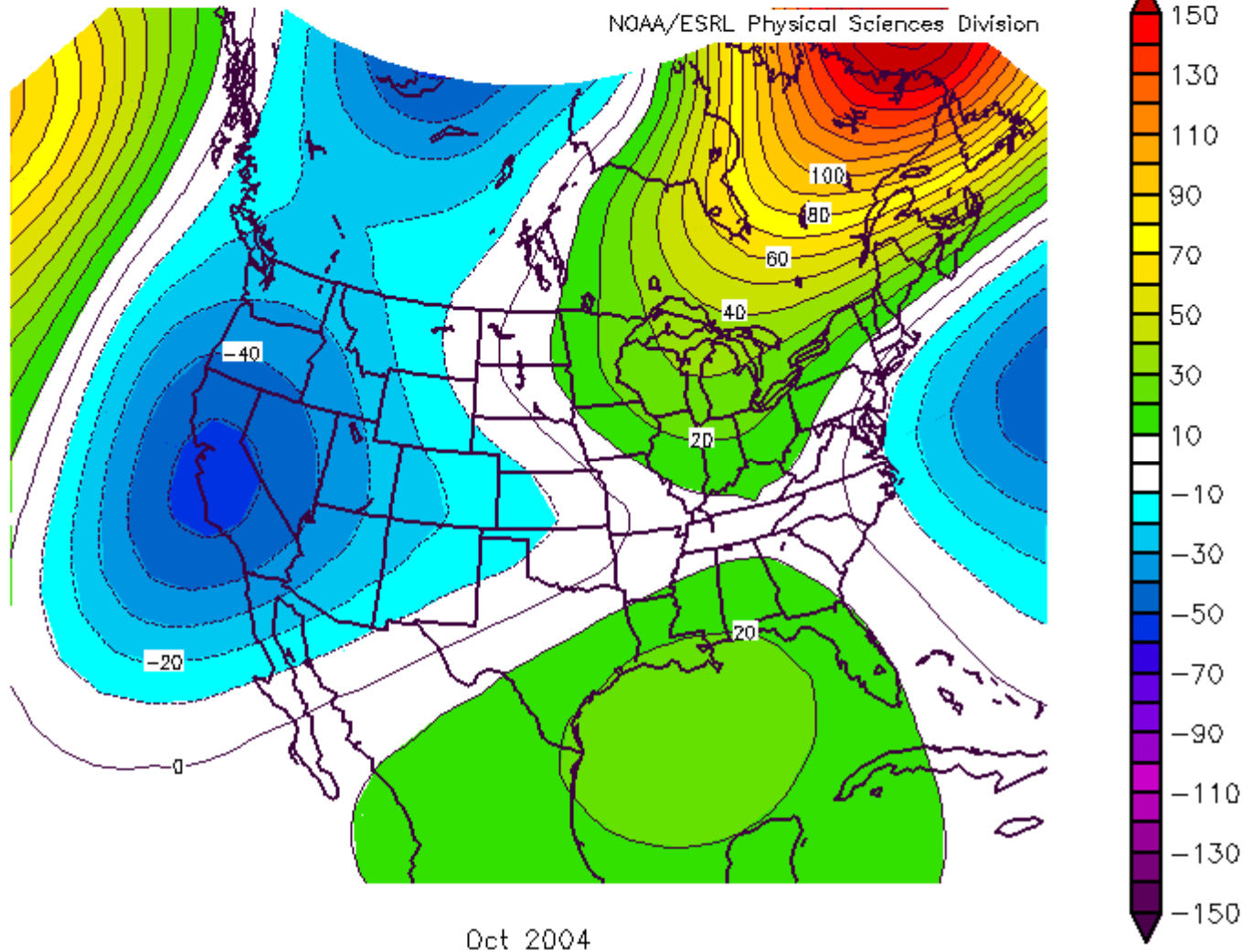
NCEP/NCAR Reanalysis
500mb Geopotential Height (m) Composite Anomaly 1968–1996 climo

NOAA/ESRL Physical Sciences Division



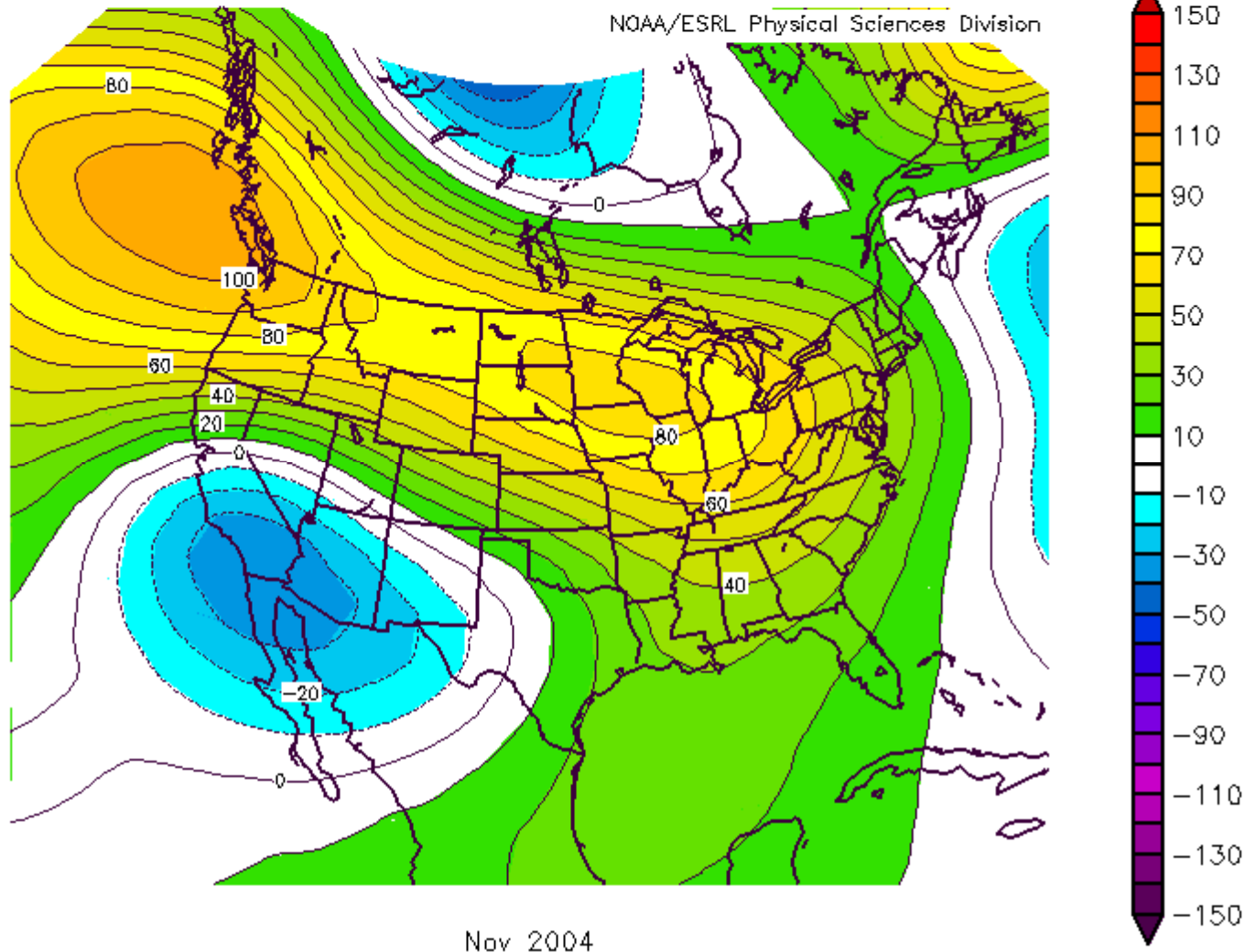
NCEP/NCAR Reanalysis
500mb Geopotential Height (m) Composite Anomaly 1968–1996 climo

NOAA/ESRL Physical Sciences Division



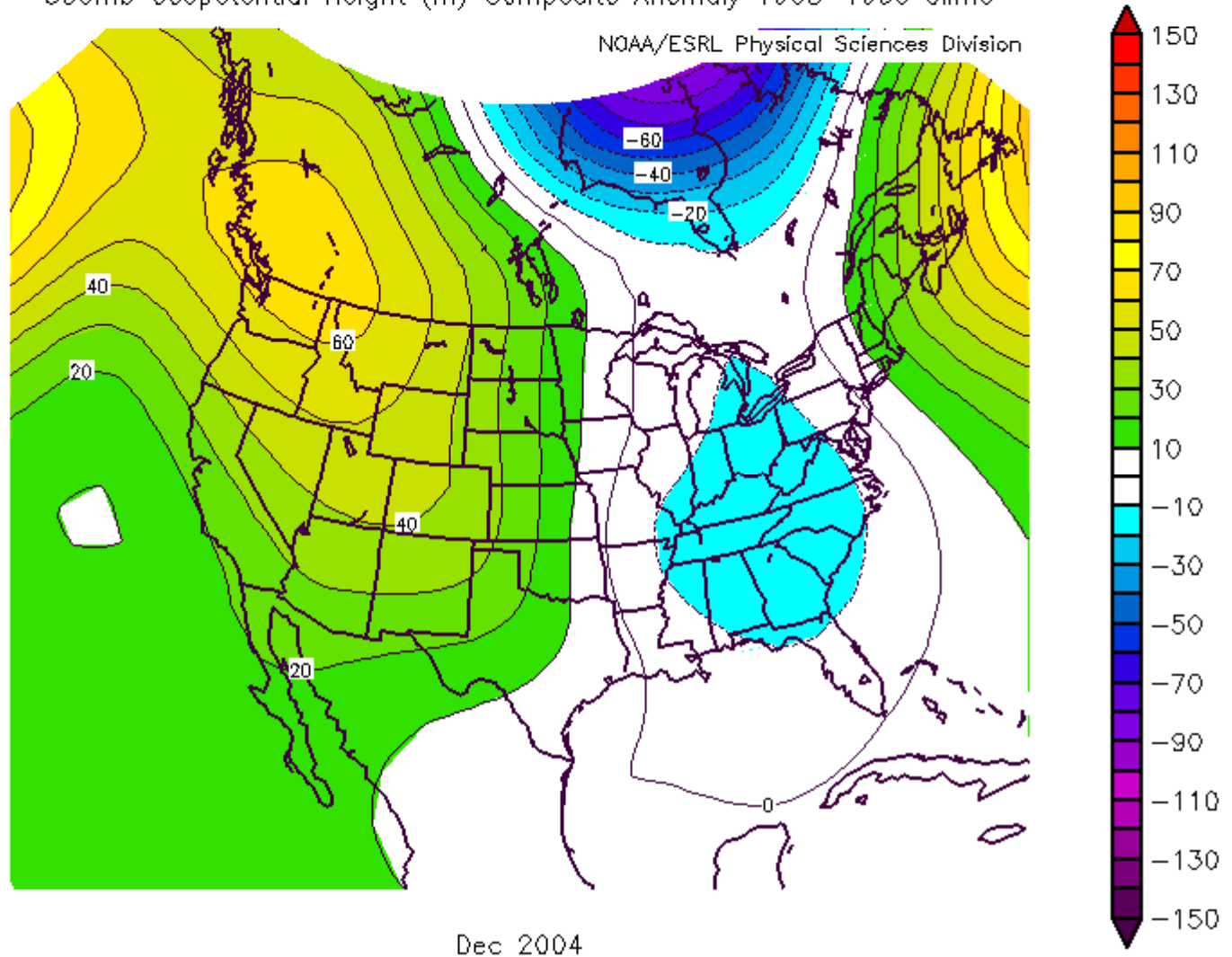
NCEP/NCAR Reanalysis
500mb Geopotential Height (m) Composite Anomaly 1968–1996 climo

NOAA/ESRL Physical Sciences Division



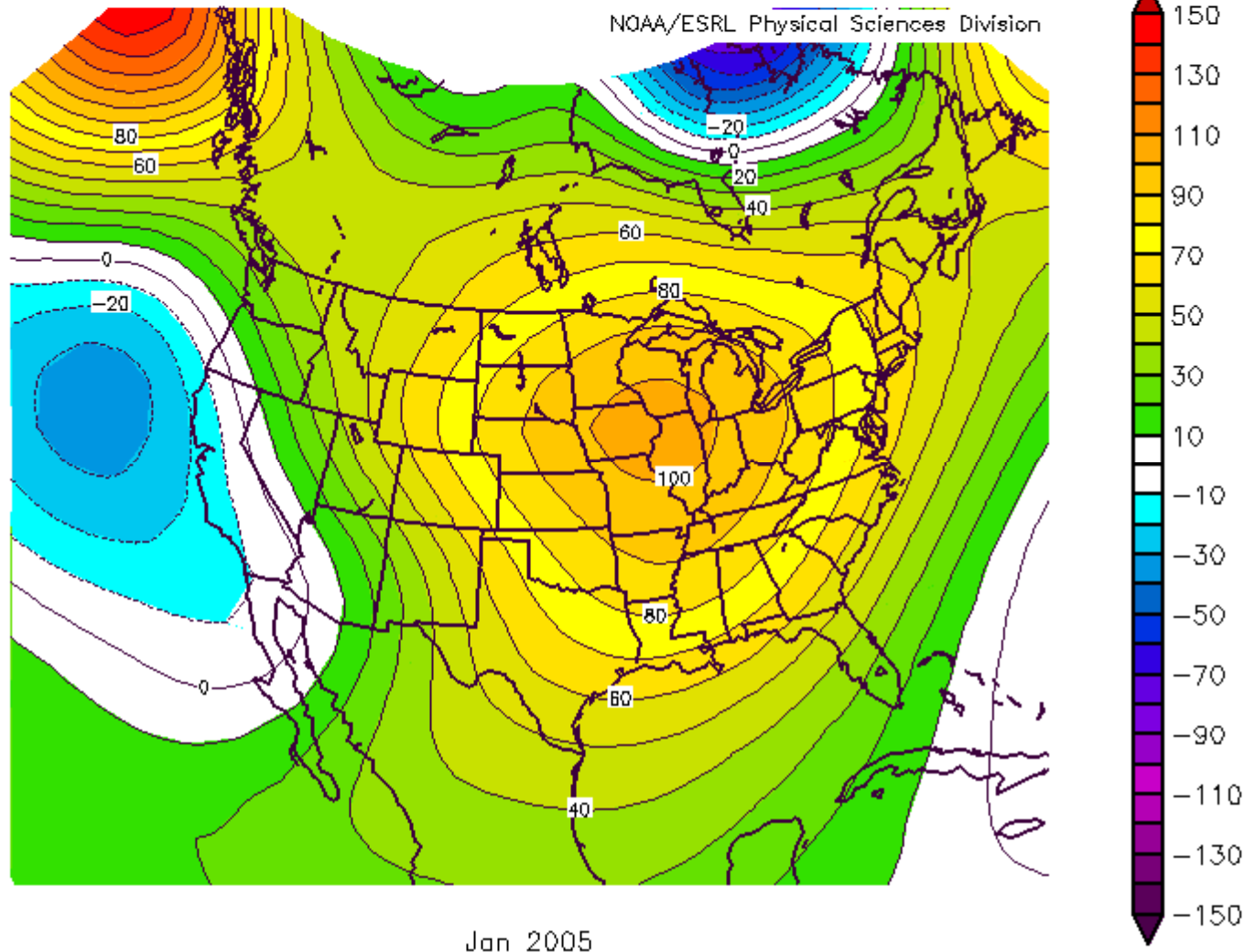
NCEP/NCAR Reanalysis
500mb Geopotential Height (m) Composite Anomaly 1968–1996 climo

NOAA/ESRL Physical Sciences Division



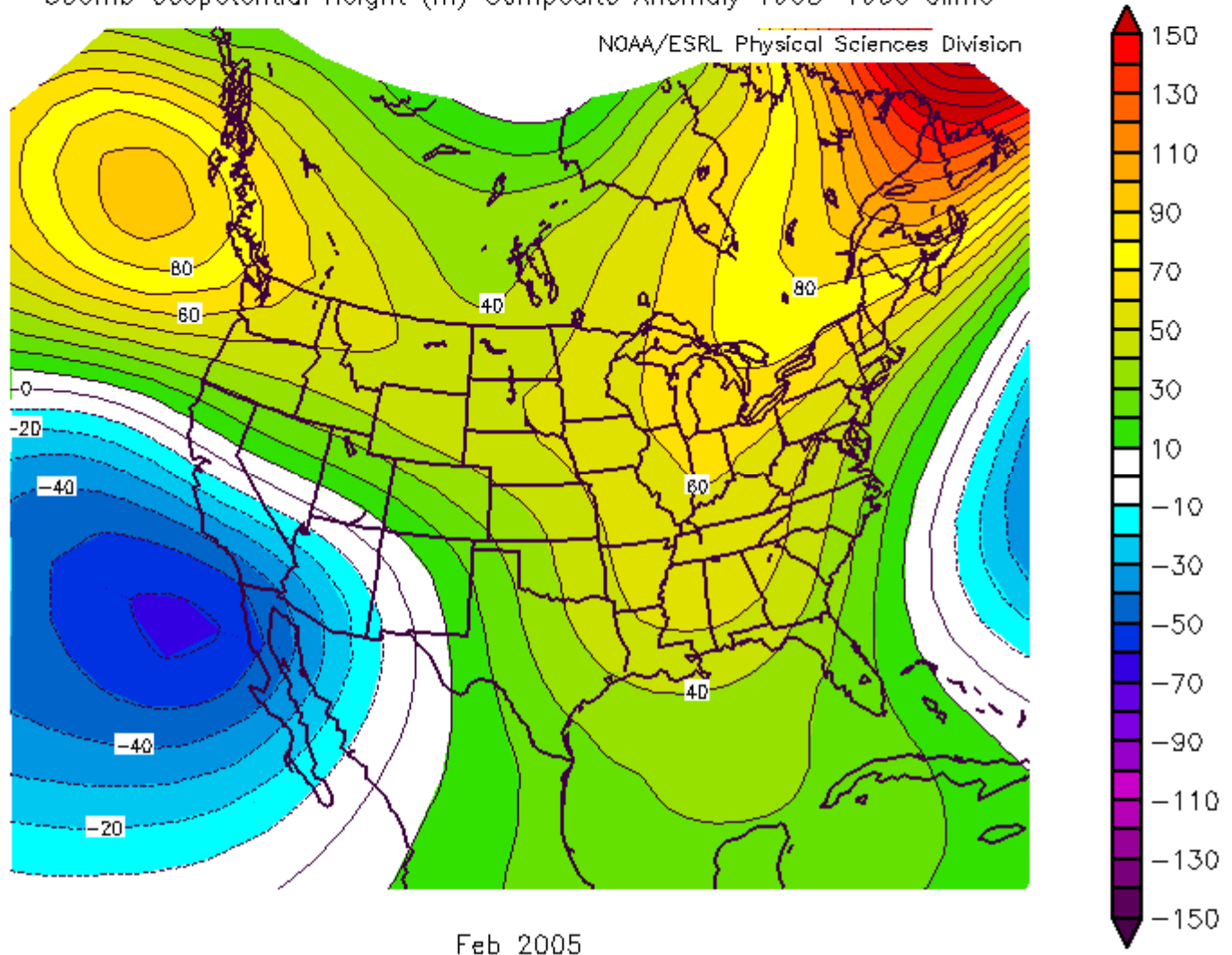
NCEP/NCAR Reanalysis
500mb Geopotential Height (m) Composite Anomaly 1968–1996 climo

NOAA/ESRL Physical Sciences Division



NCEP/NCAR Reanalysis
500mb Geopotential Height (m) Composite Anomaly 1968–1996 climo


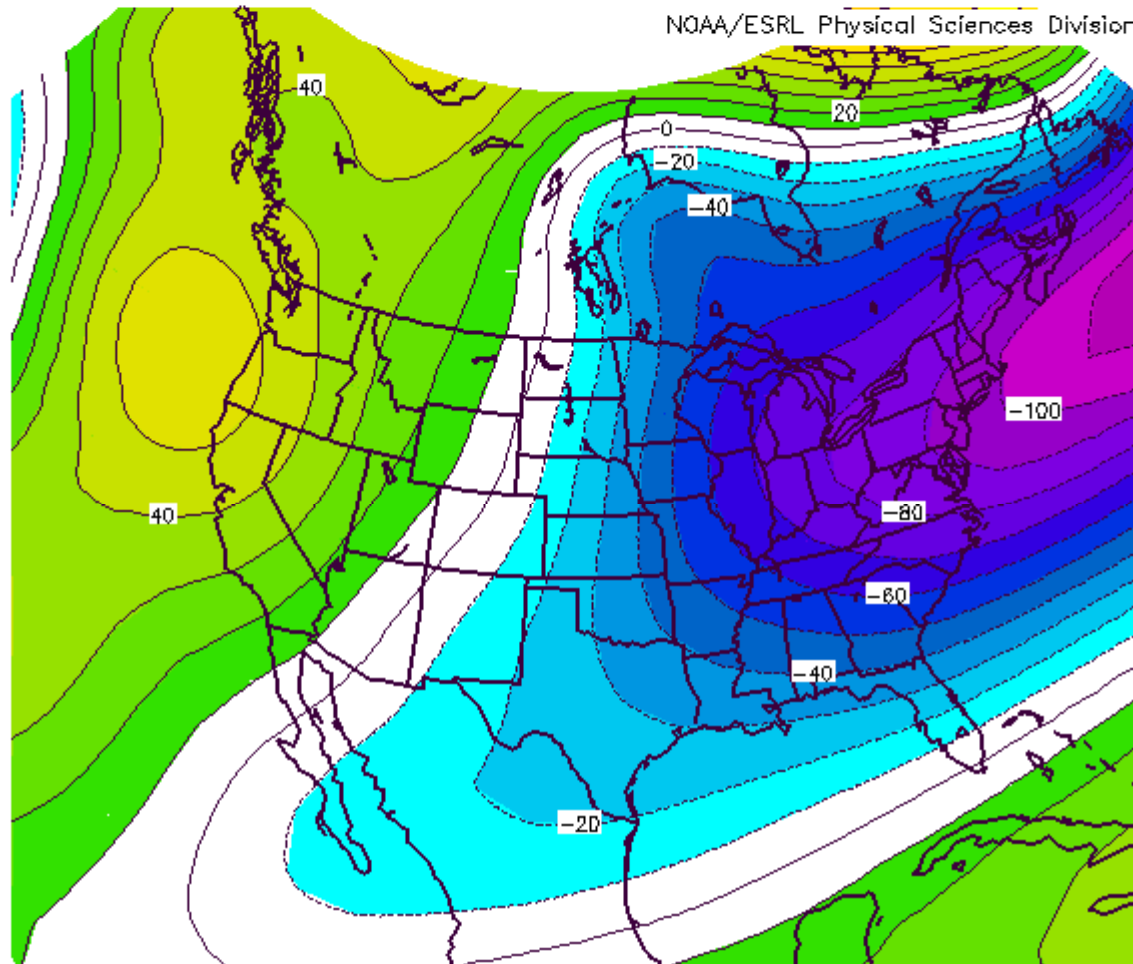
NOAA/ESRL Physical Sciences Division



Feb 2005

NCEP/NCAR Reanalysis
500mb Geopotential Height (m) Composite Anomaly 1968–1996 climo

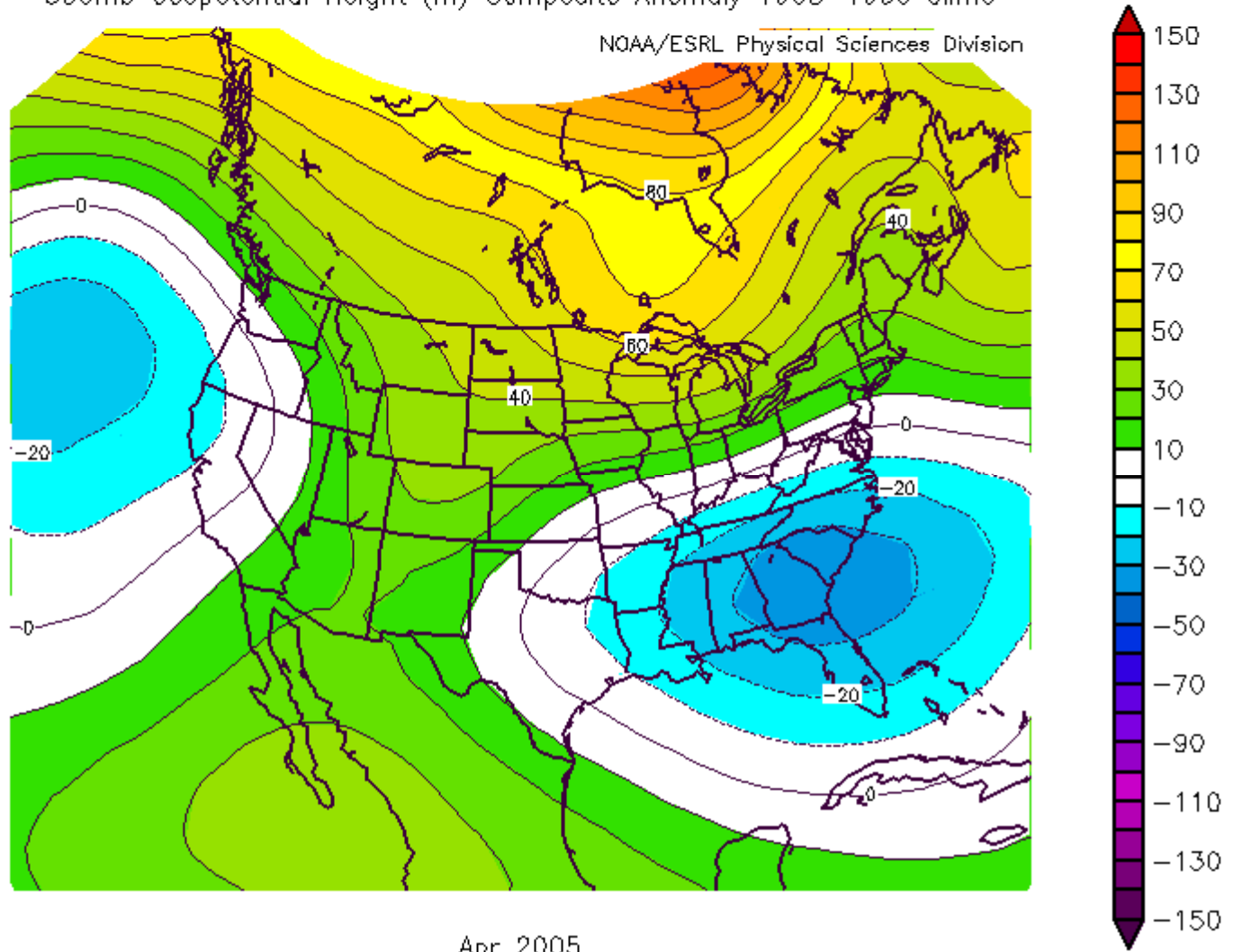
NOAA/ESRL Physical Sciences Division



Mar 2005

NCEP/NCAR Reanalysis
500mb Geopotential Height (m) Composite Anomaly 1968–1996 climo

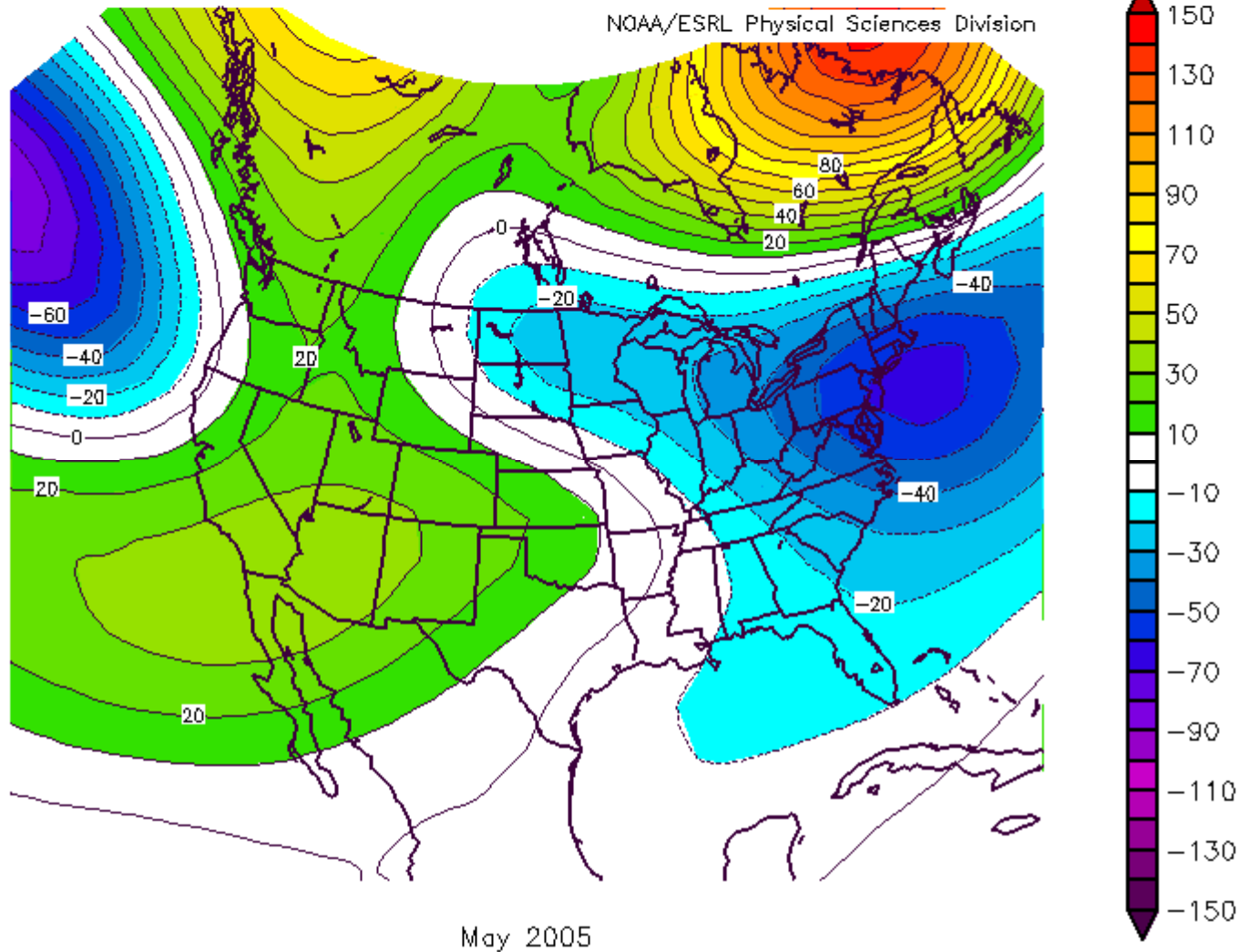
NOAA/ESRL Physical Sciences Division



Apr 2005

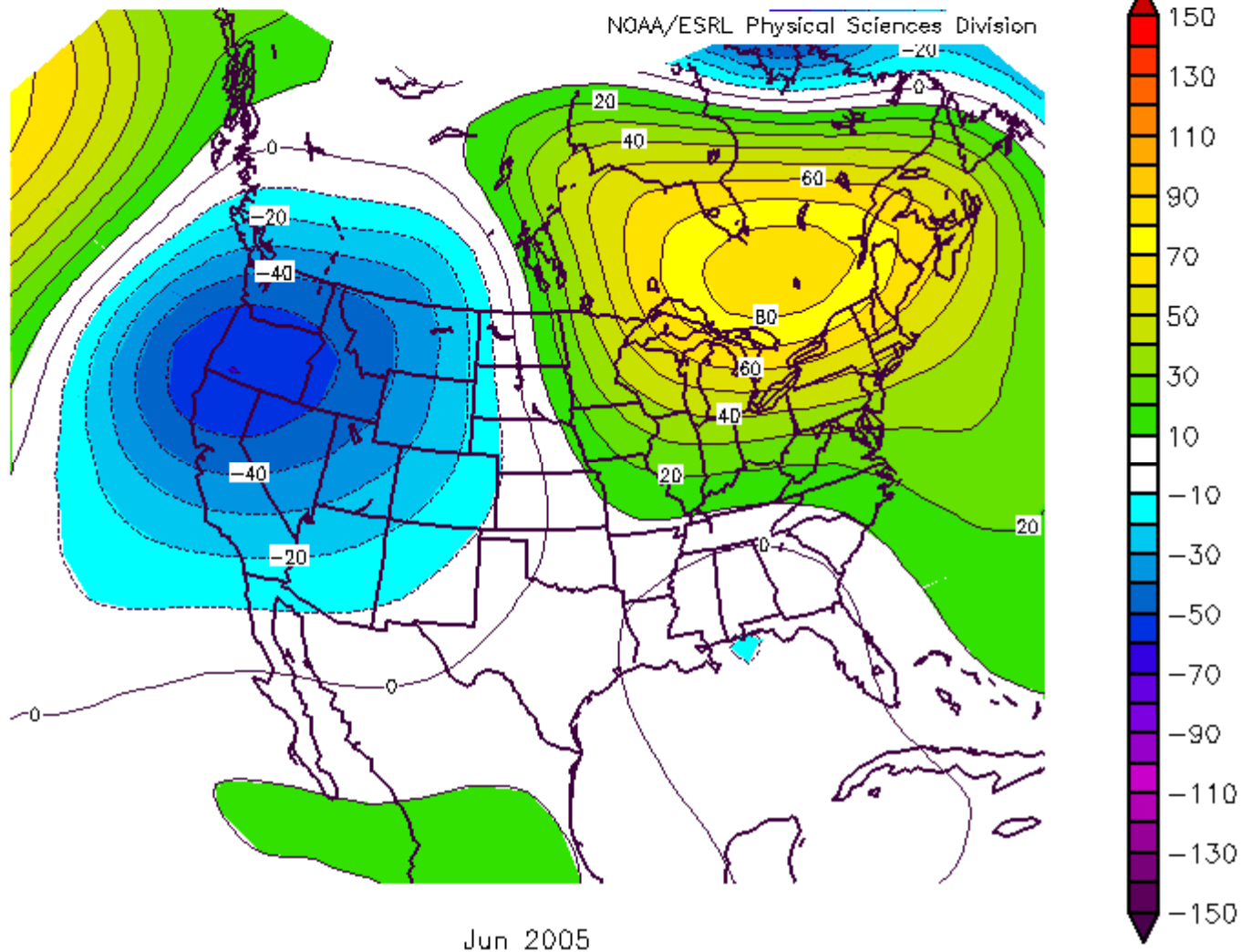
NCEP/NCAR Reanalysis
500mb Geopotential Height (m) Composite Anomaly 1968–1996 climo

NOAA/ESRL Physical Sciences Division



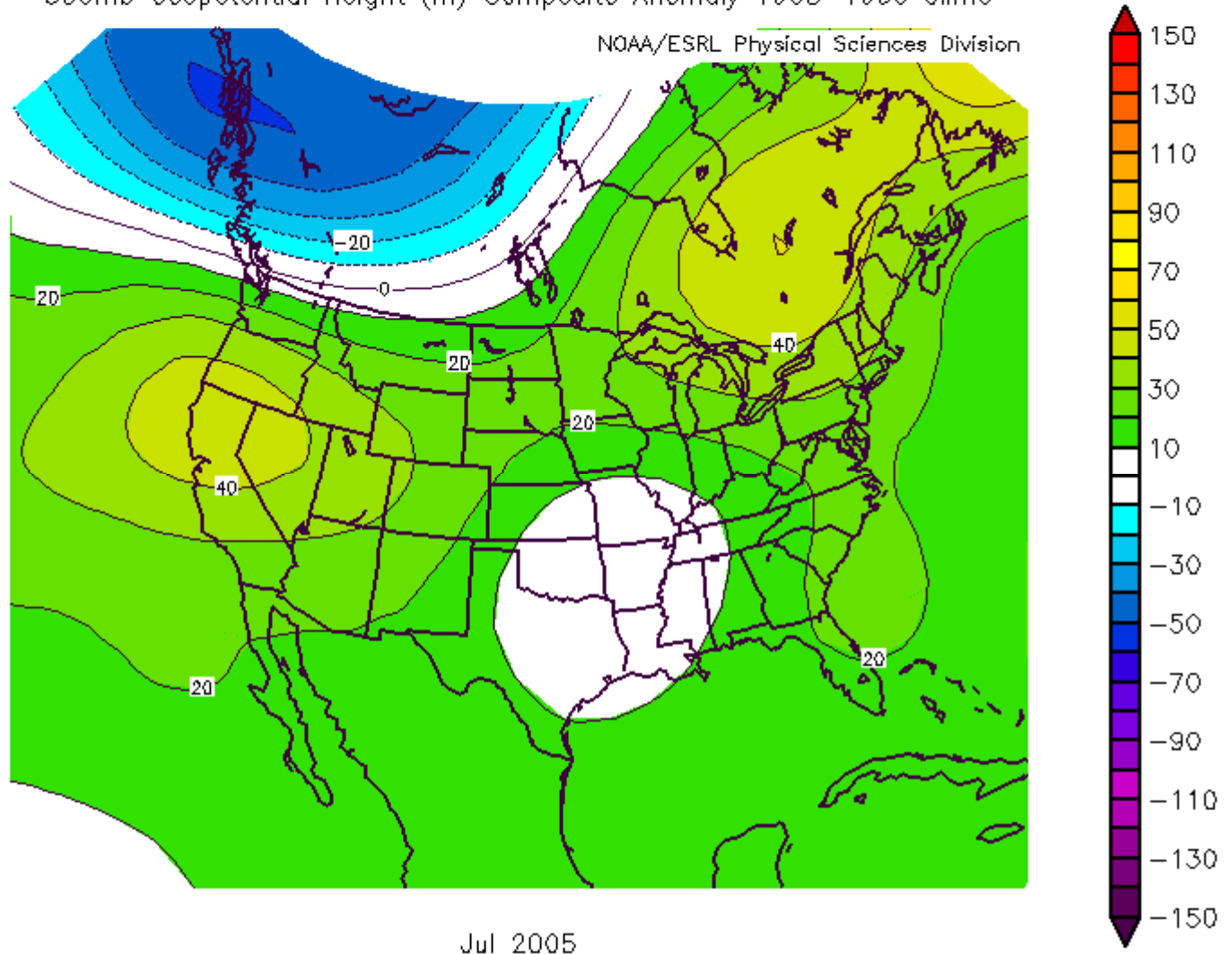
NCEP/NCAR Reanalysis
500mb Geopotential Height (m) Composite Anomaly 1968–1996 climo

NOAA/ESRL Physical Sciences Division



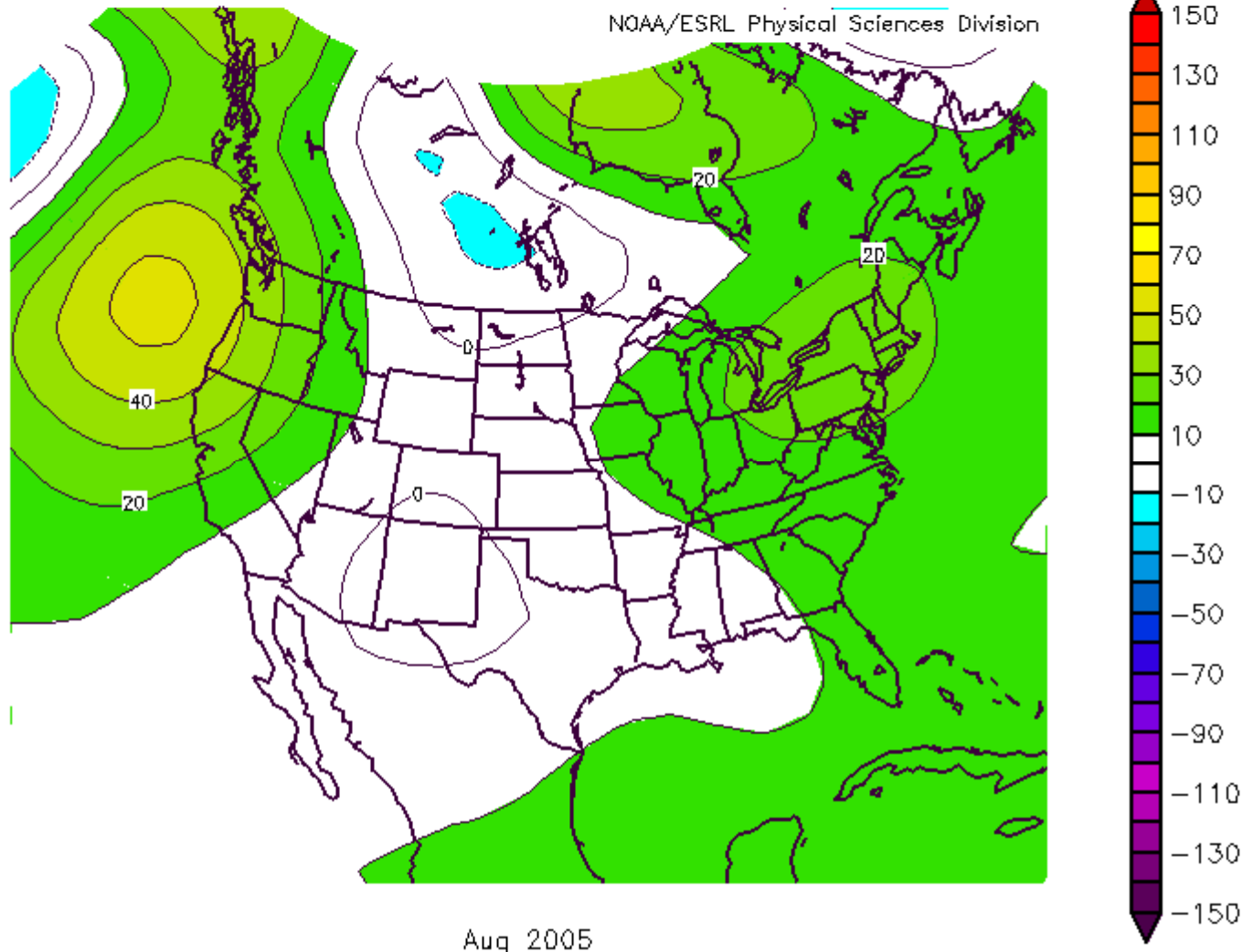
NCEP/NCAR Reanalysis
500mb Geopotential Height (m) Composite Anomaly 1968–1996 climo

NOAA/ESRL Physical Sciences Division




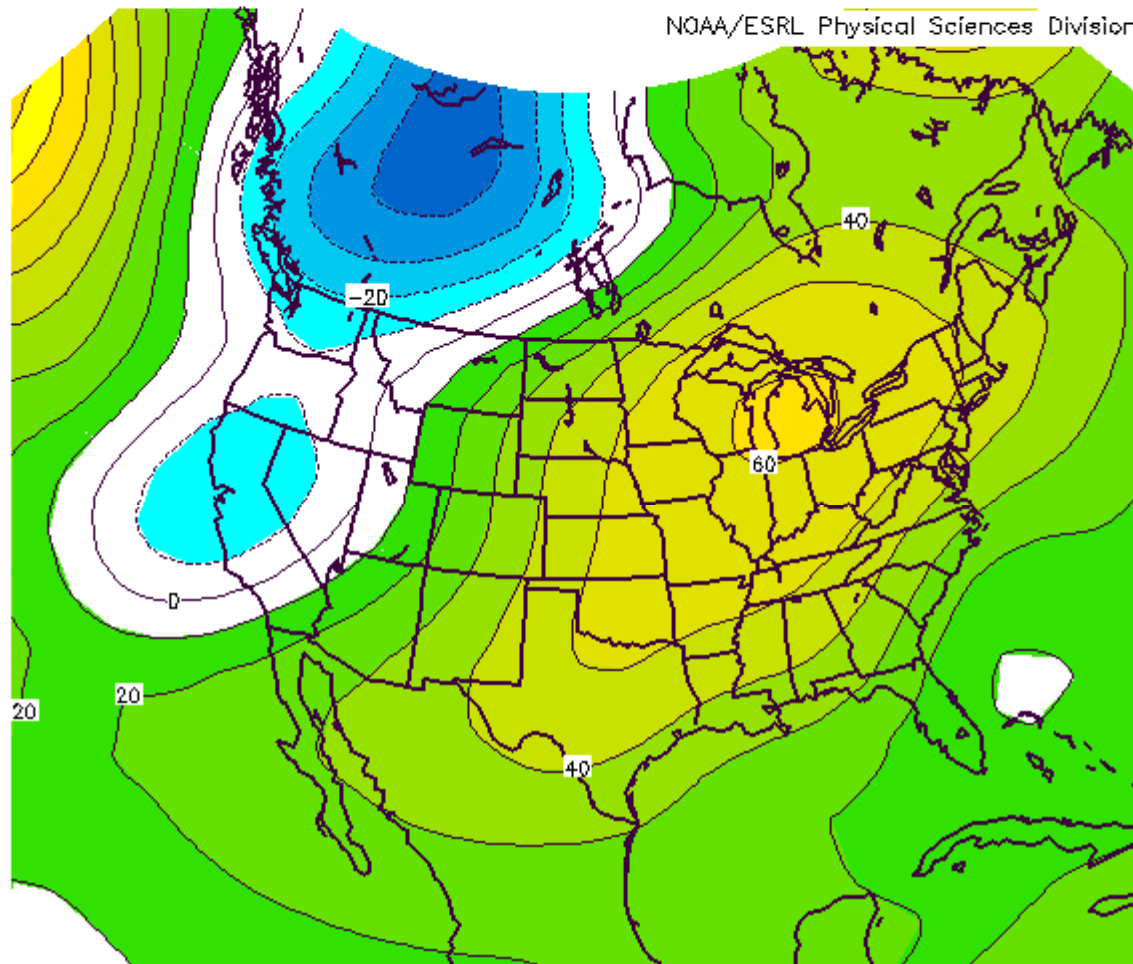
NCEP/NCAR Reanalysis
500mb Geopotential Height (m) Composite Anomaly 1968–1996 climo

NOAA/ESRL Physical Sciences Division



NCEP/NCAR Reanalysis
500mb Geopotential Height (m) Composite Anomaly 1968–1996 climo

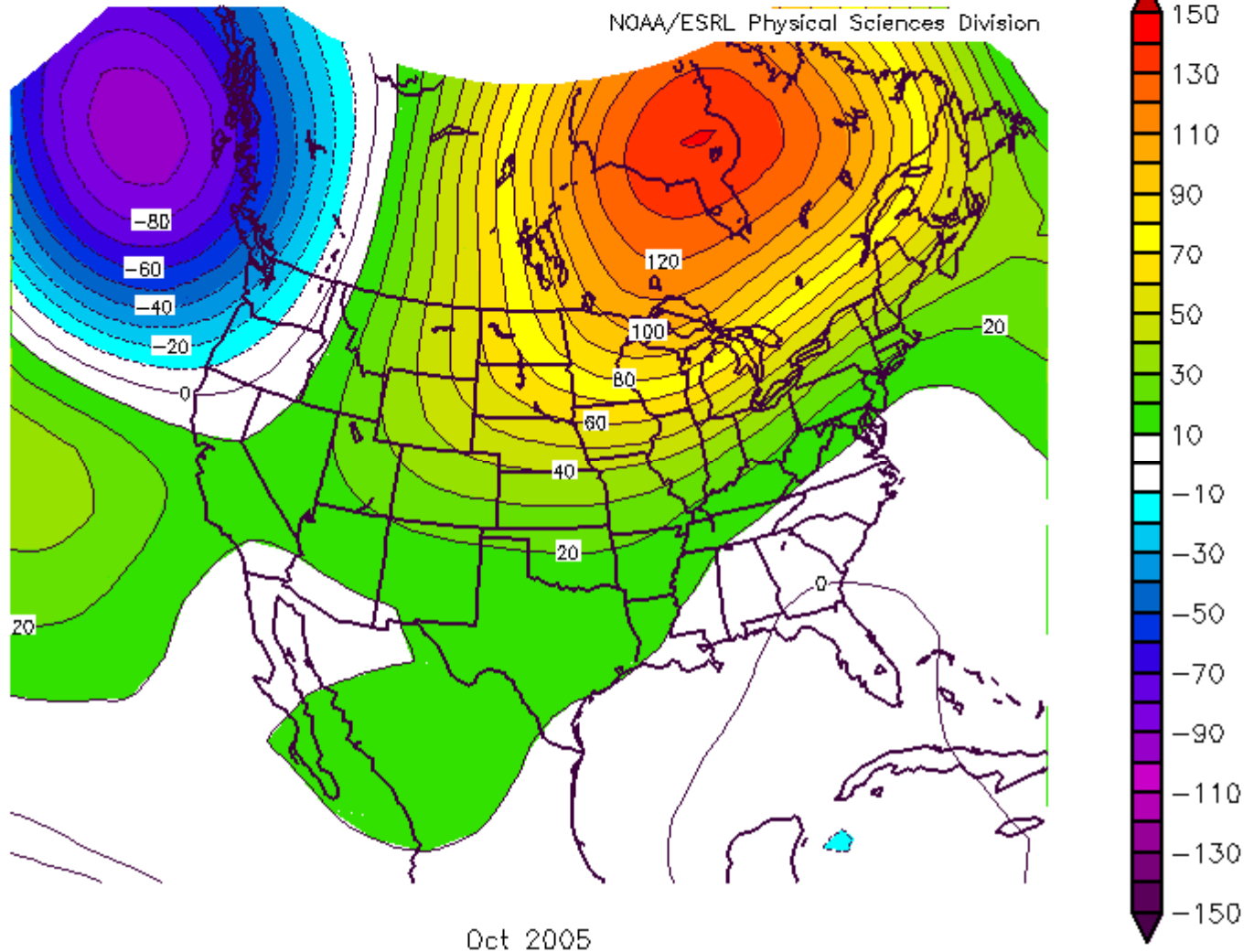
NOAA/ESRL Physical Sciences Division



Sep 2005

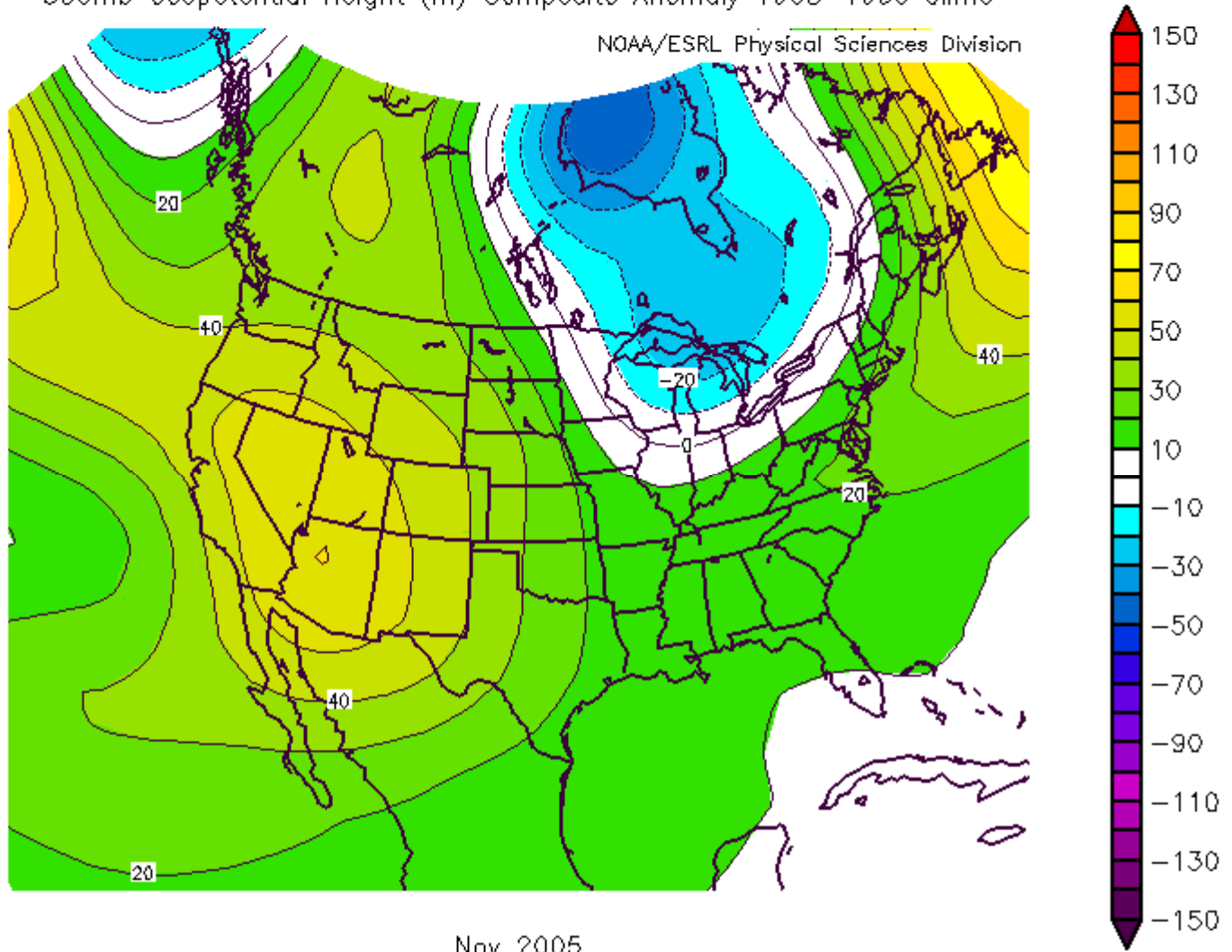
NCEP/NCAR Reanalysis
500mb Geopotential Height (m) Composite Anomaly 1968–1996 climo

NOAA/ESRL Physical Sciences Division



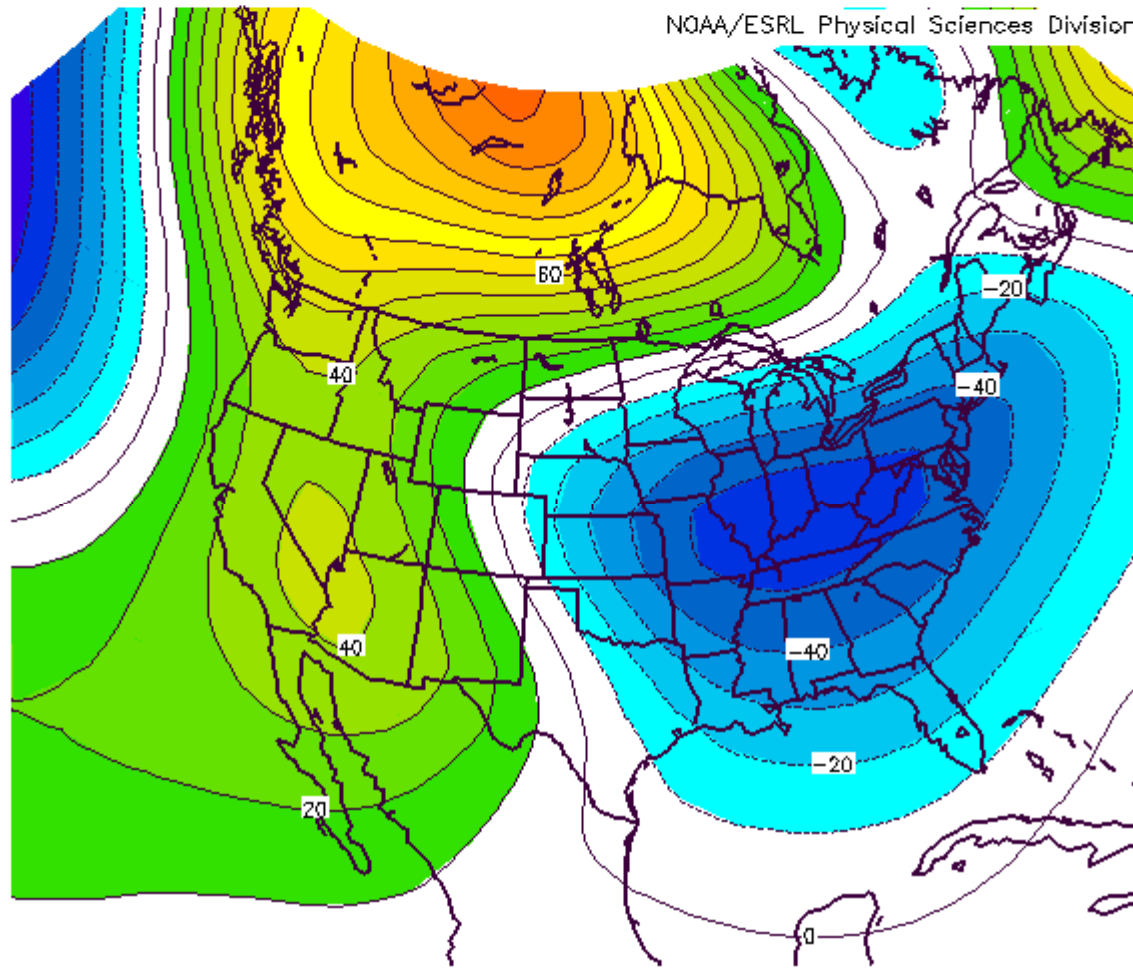
NCEP/NCAR Reanalysis
500mb Geopotential Height (m) Composite Anomaly 1968–1996 climo

NOAA/ESRL Physical Sciences Division



NCEP/NCAR Reanalysis
500mb Geopotential Height (m) Composite Anomaly 1968–1996 climo

NOAA/ESRL Physical Sciences Division



Dec 2005