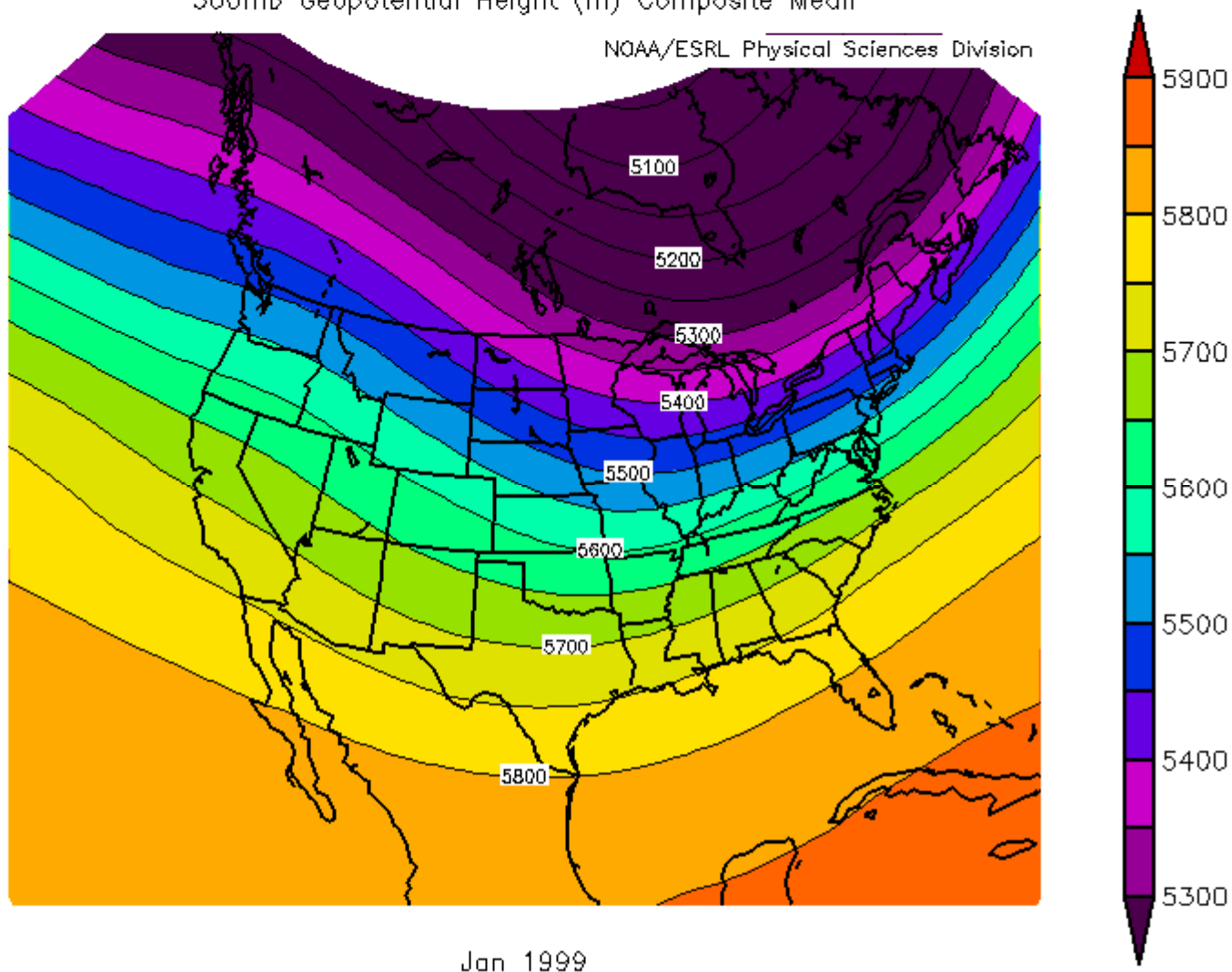


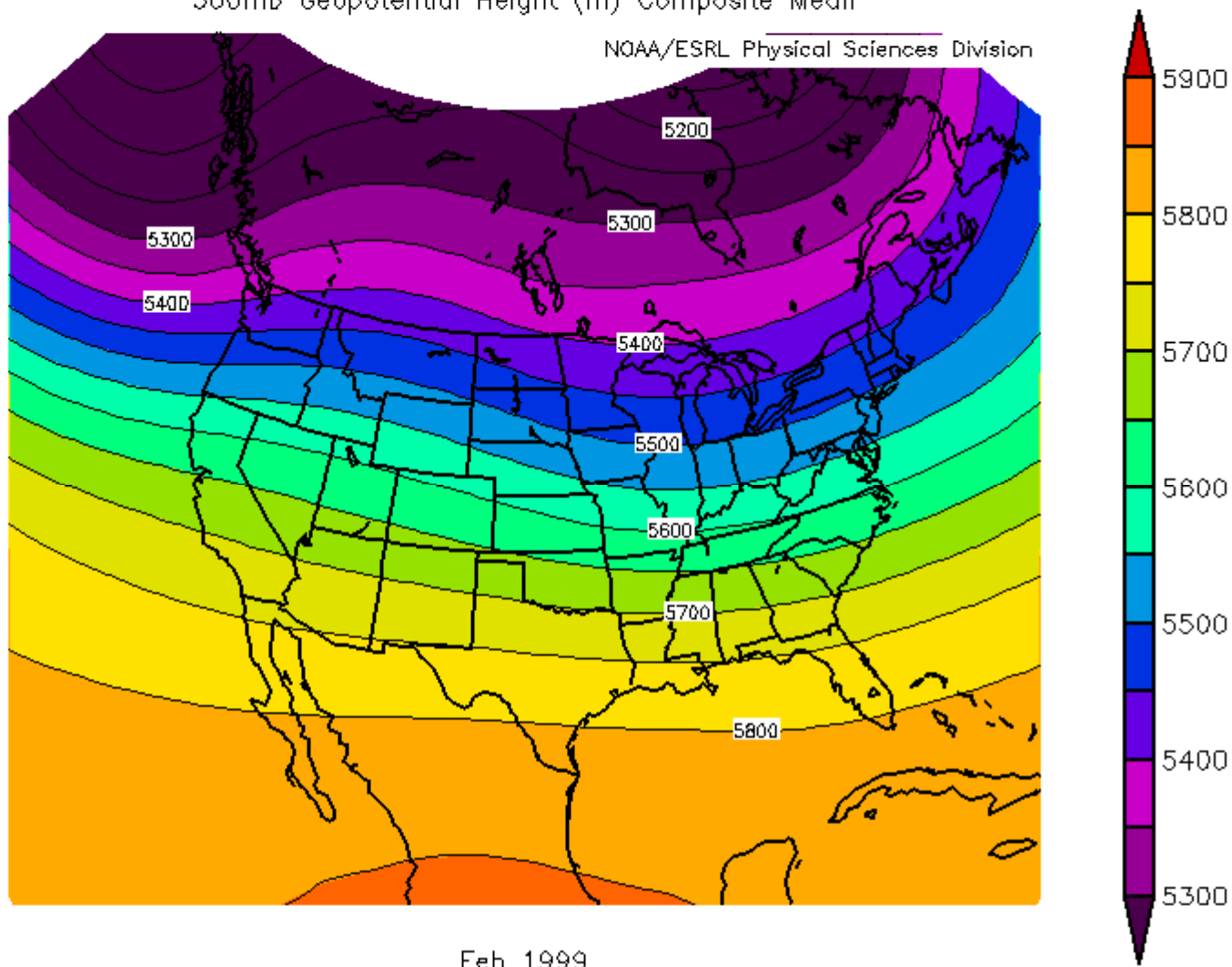
NCEP/NCAR Reanalysis
500mb Geopotential Height (m) Composite Mean

NOAA/ESRL Physical Sciences Division



NCEP/NCAR Reanalysis
500mb Geopotential Height (m) Composite Mean

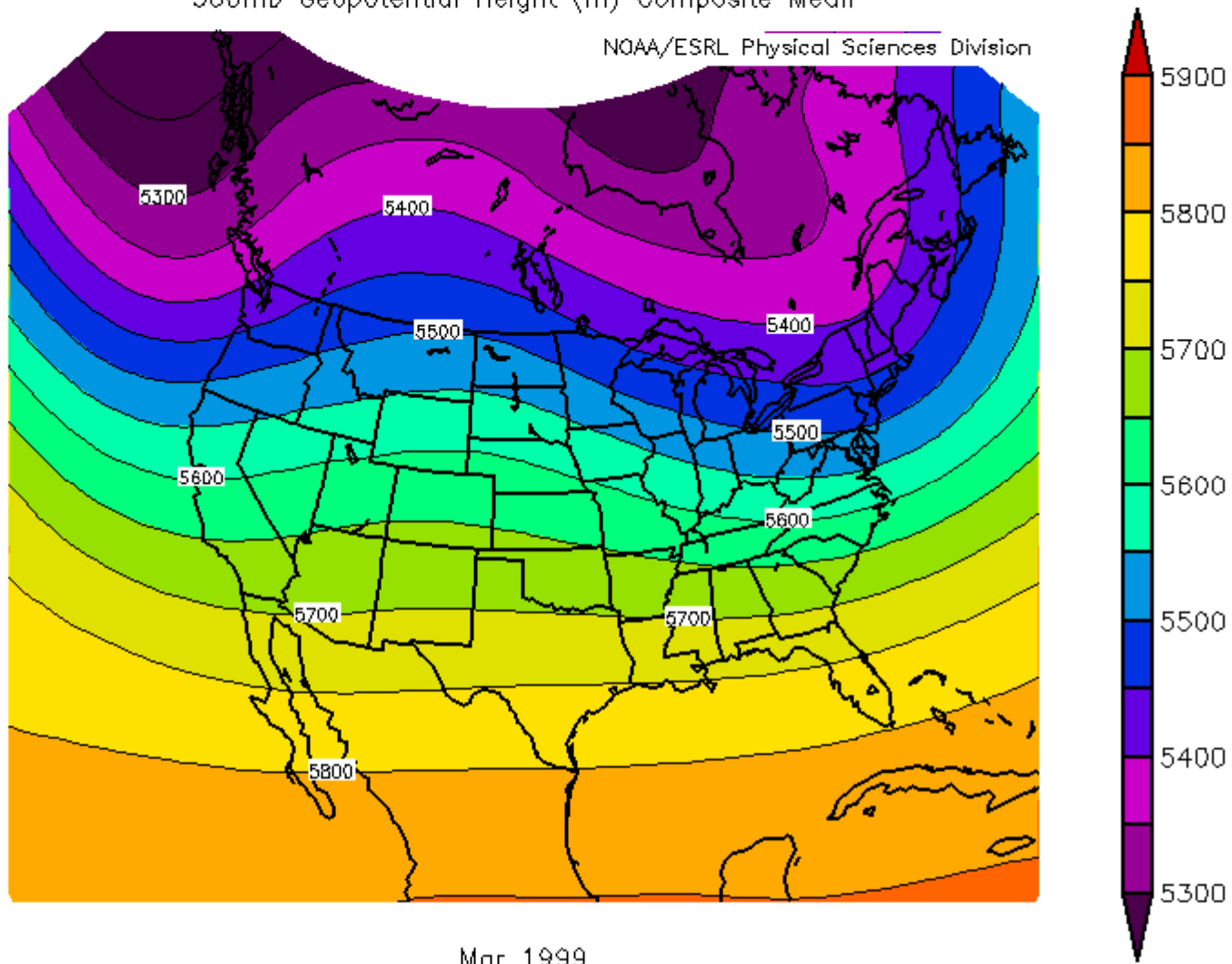
NOAA/ESRL Physical Sciences Division



Feb 1999

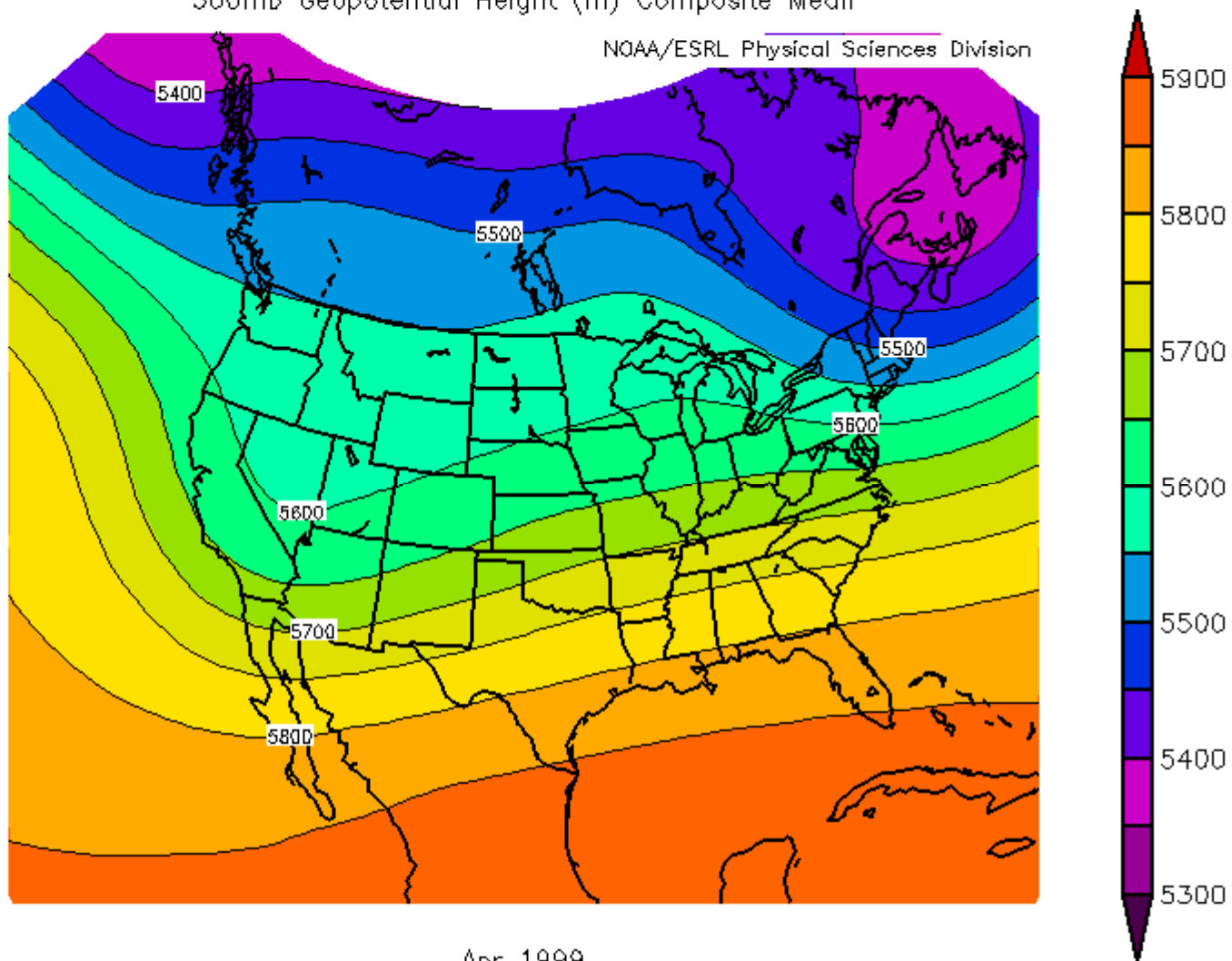
NCEP/NCAR Reanalysis
500mb Geopotential Height (m) Composite Mean

NOAA/ESRL Physical Sciences Division



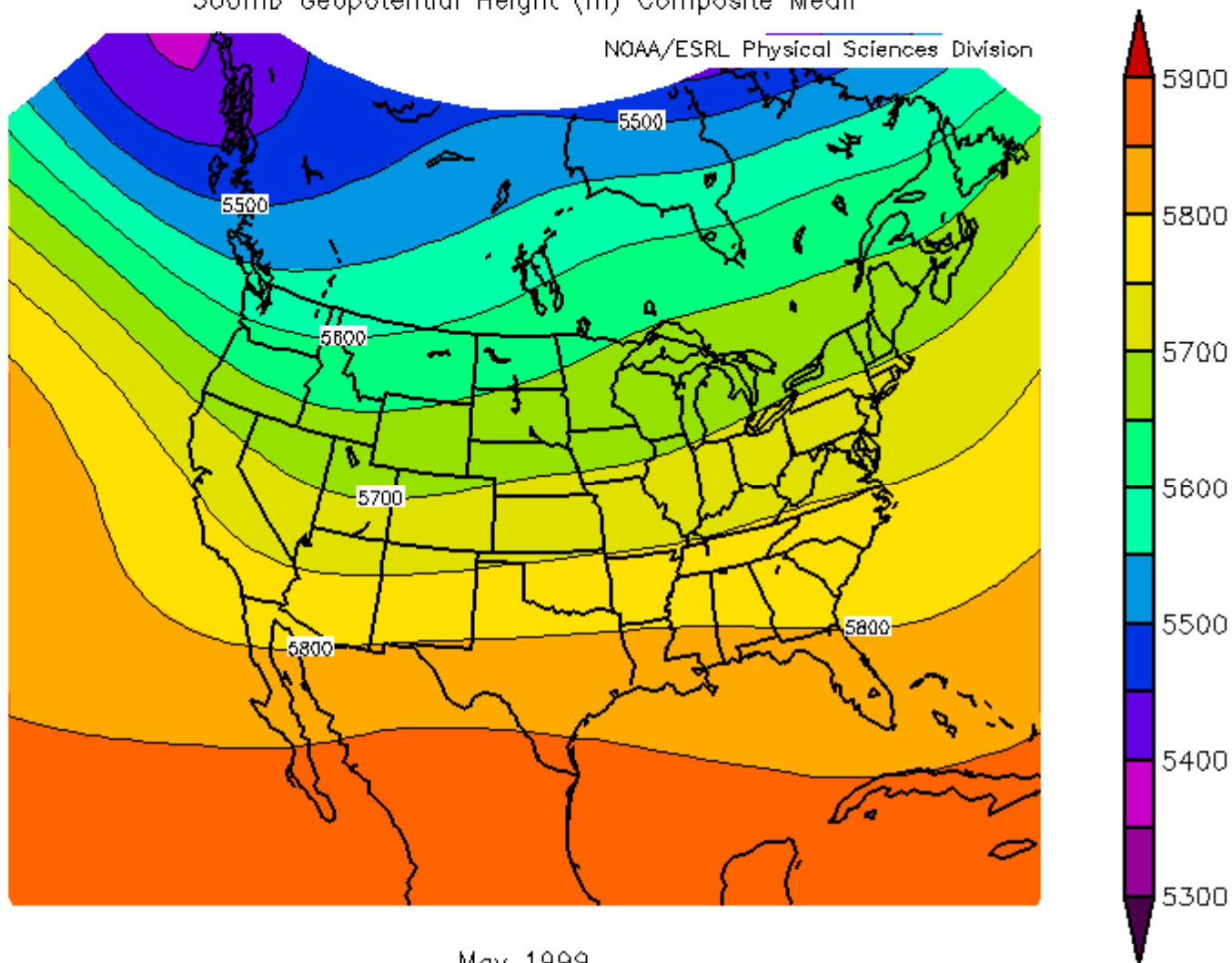
NCEP/NCAR Reanalysis
500mb Geopotential Height (m) Composite Mean

NOAA/ESRL Physical Sciences Division



NCEP/NCAR Reanalysis
500mb Geopotential Height (m) Composite Mean

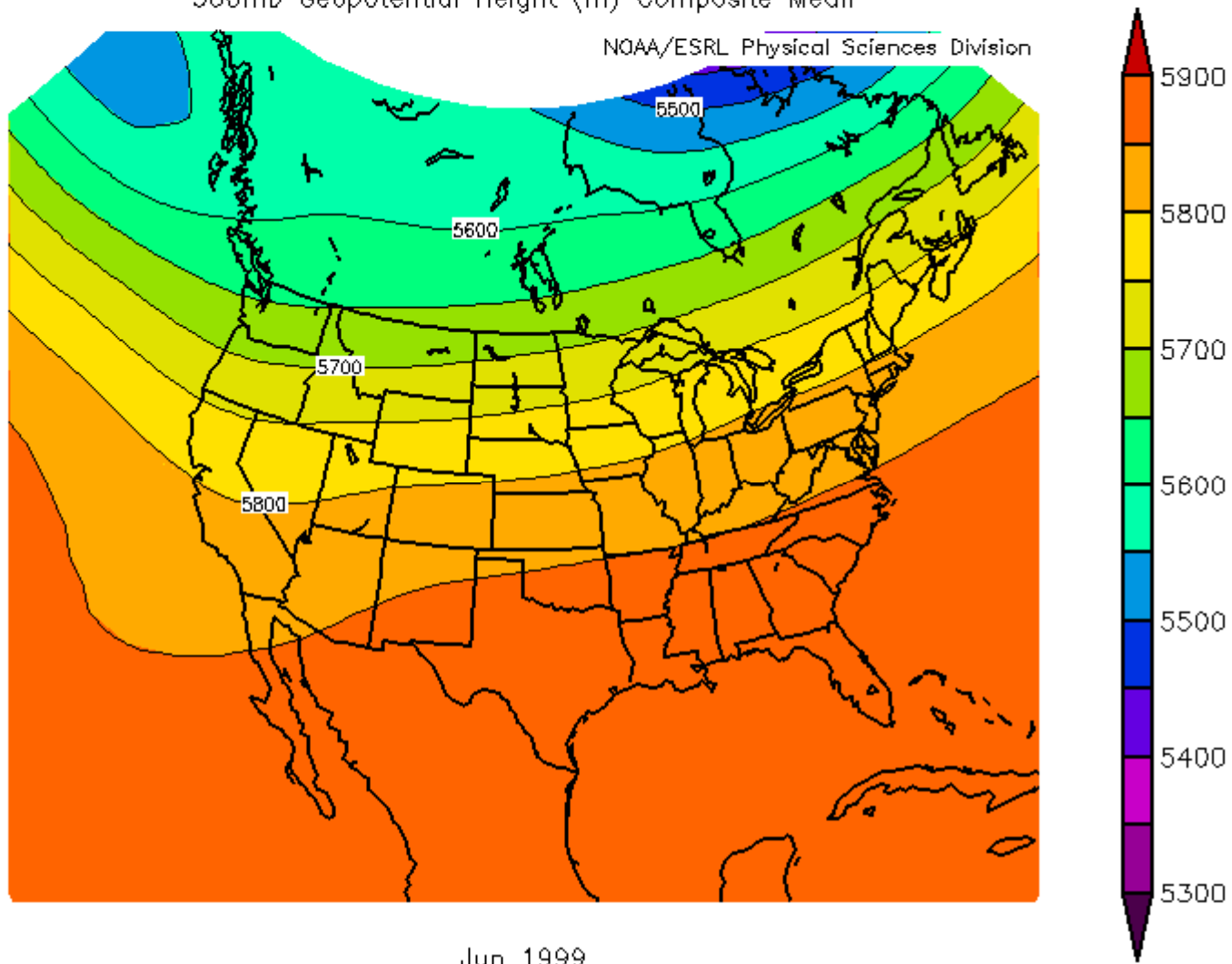
NOAA/ESRL Physical Sciences Division



May 1999

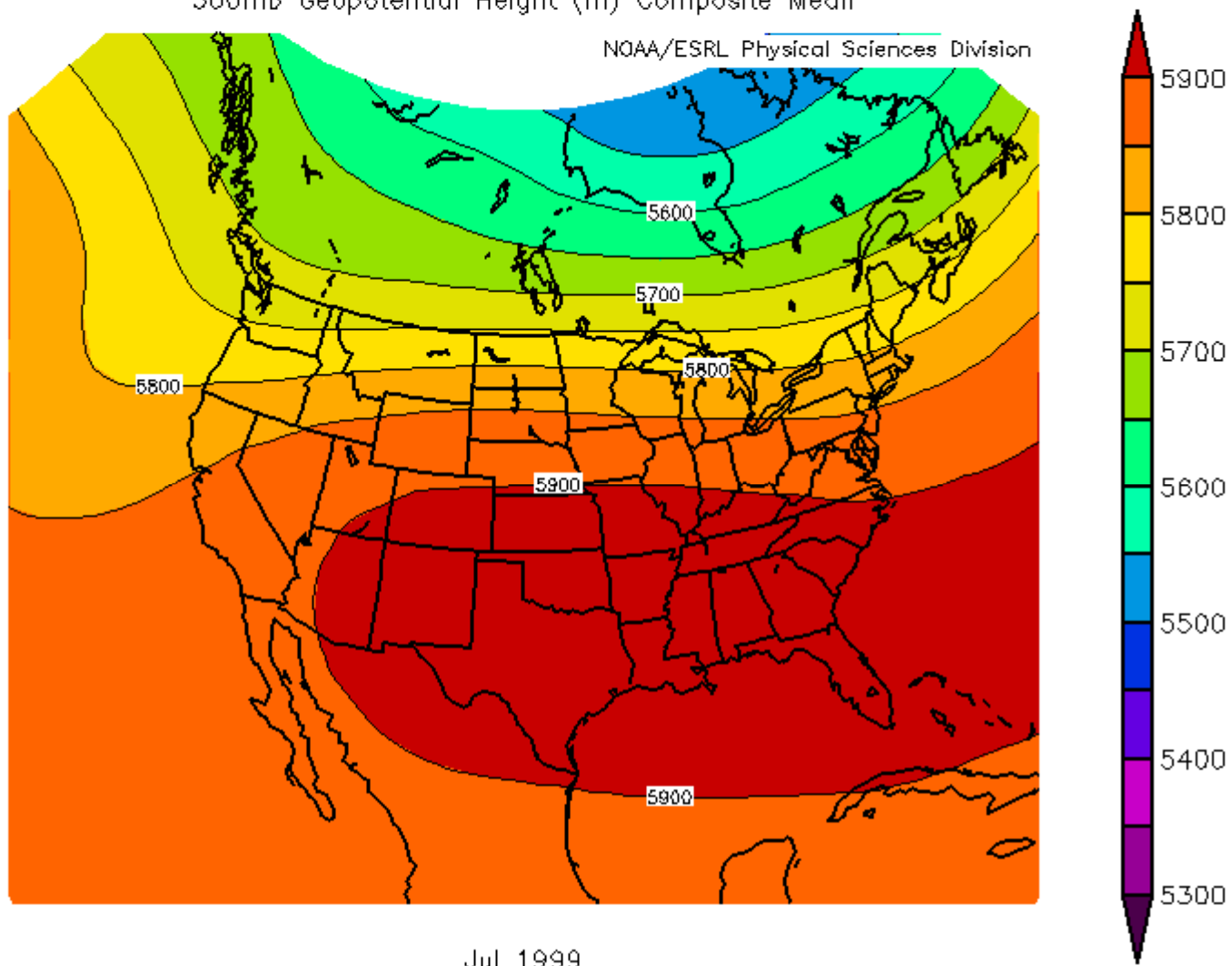
NCEP/NCAR Reanalysis
500mb Geopotential Height (m) Composite Mean

NOAA/ESRL Physical Sciences Division



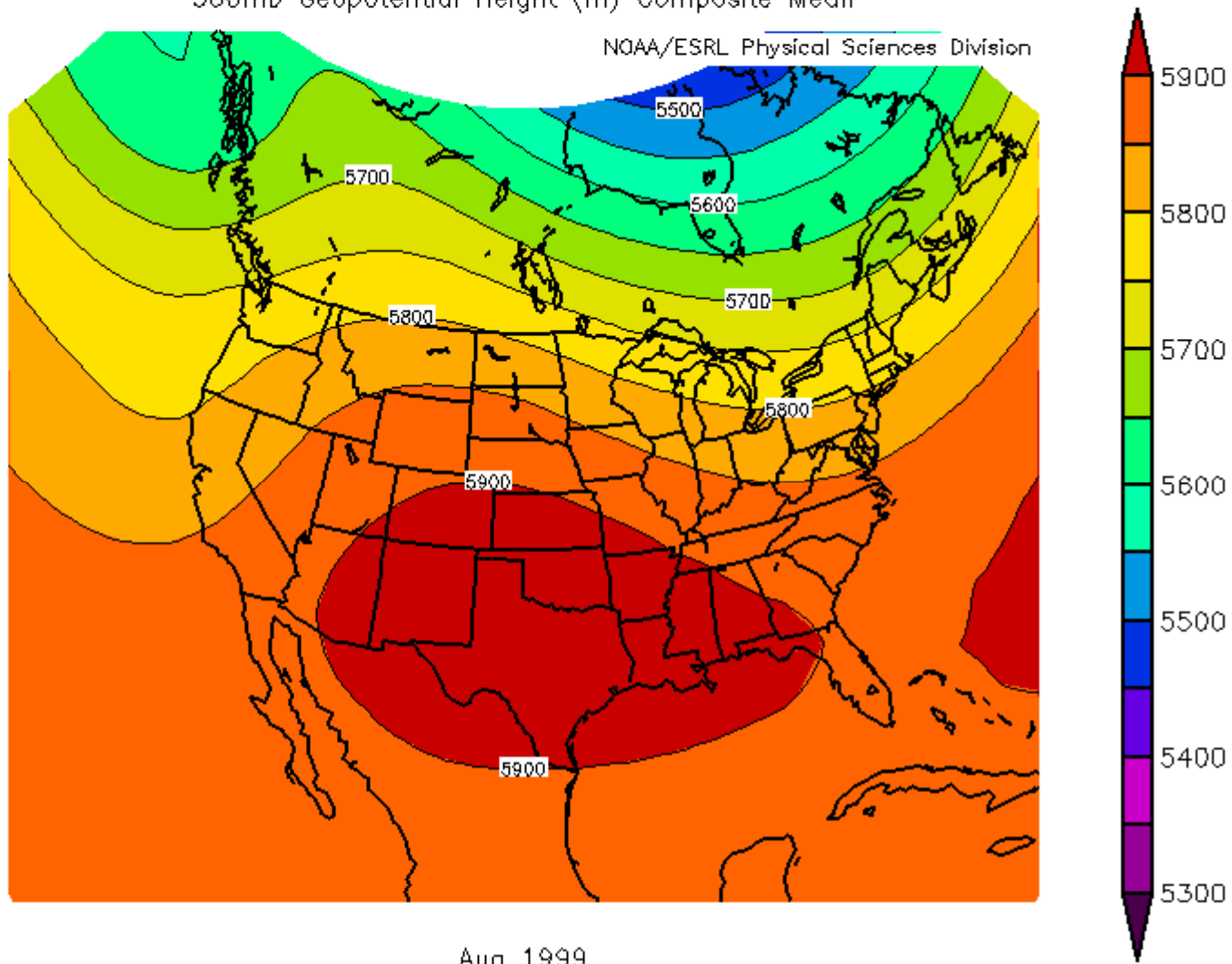
NCEP/NCAR Reanalysis
500mb Geopotential Height (m) Composite Mean

NOAA/ESRL Physical Sciences Division



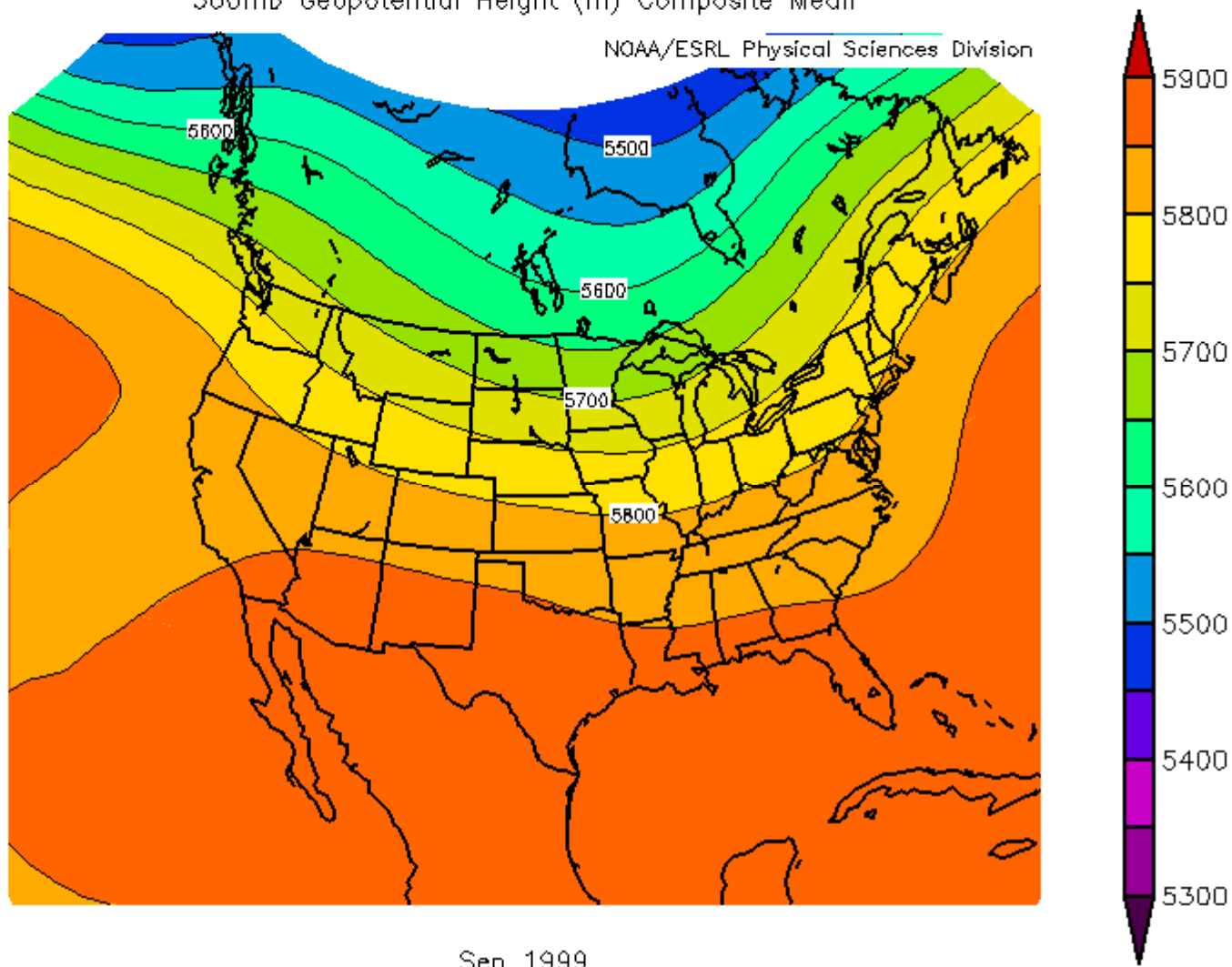
NCEP/NCAR Reanalysis
500mb Geopotential Height (m) Composite Mean

NOAA/ESRL Physical Sciences Division



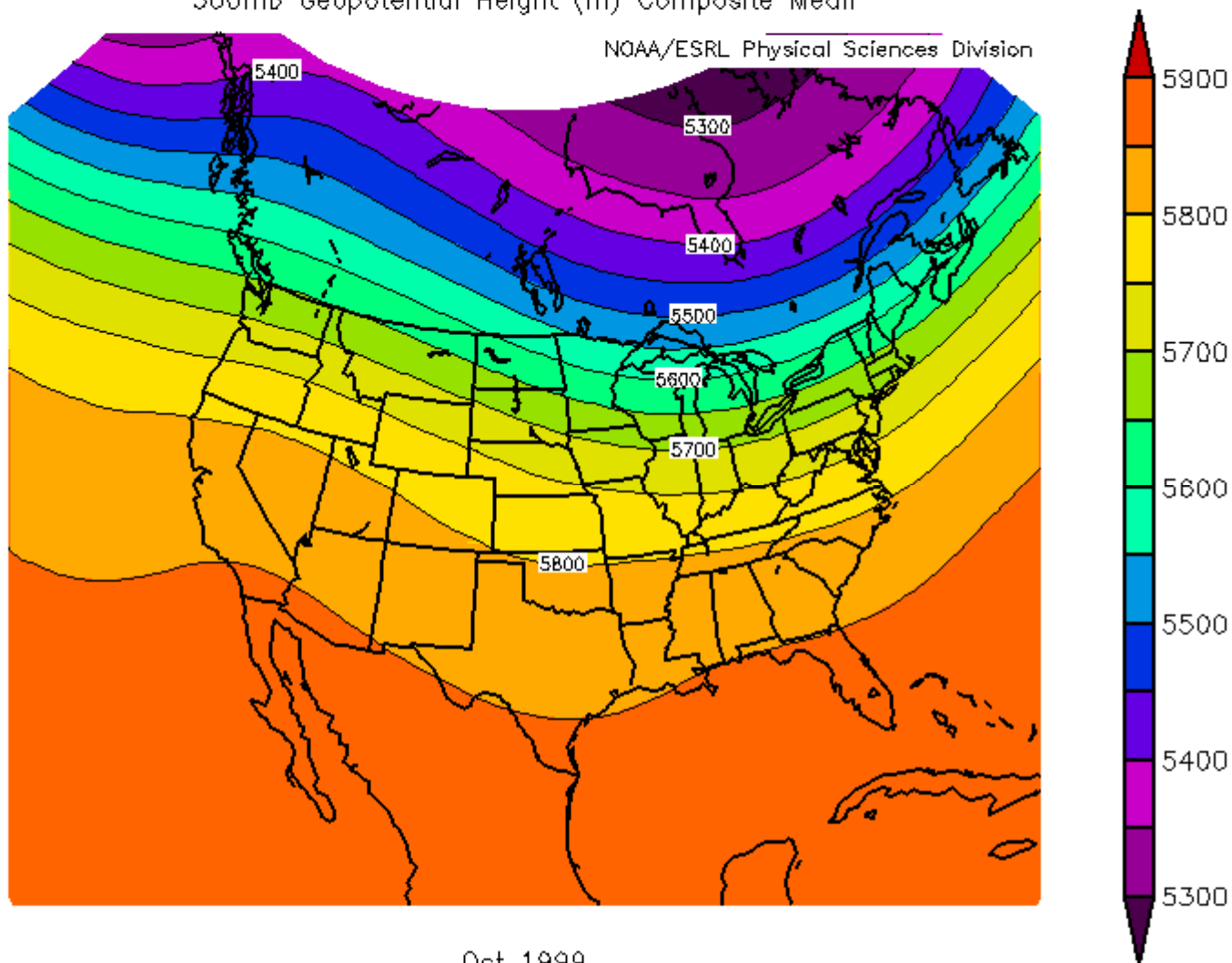
NCEP/NCAR Reanalysis
500mb Geopotential Height (m) Composite Mean

NOAA/ESRL Physical Sciences Division



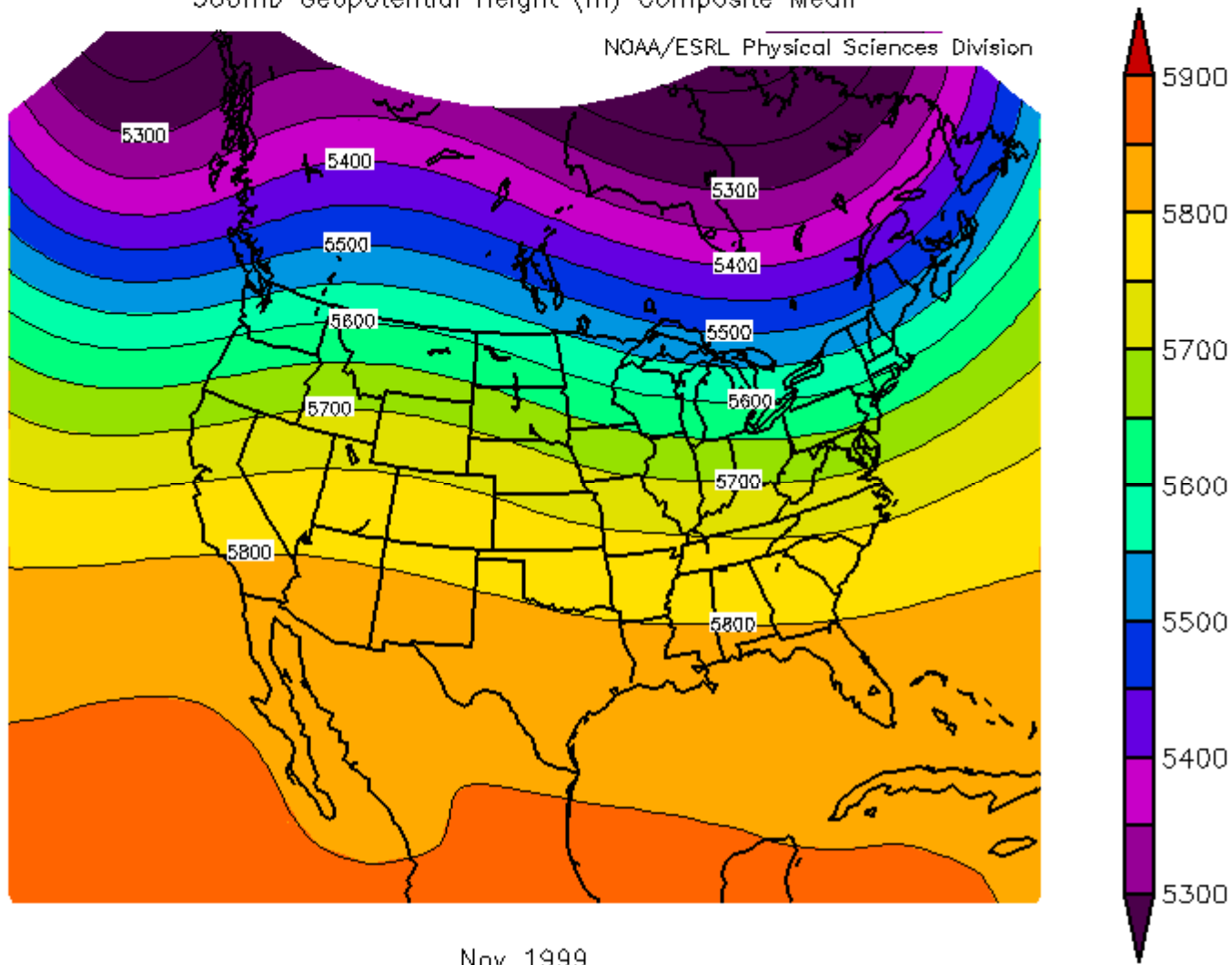
NCEP/NCAR Reanalysis
500mb Geopotential Height (m) Composite Mean

NOAA/ESRL Physical Sciences Division



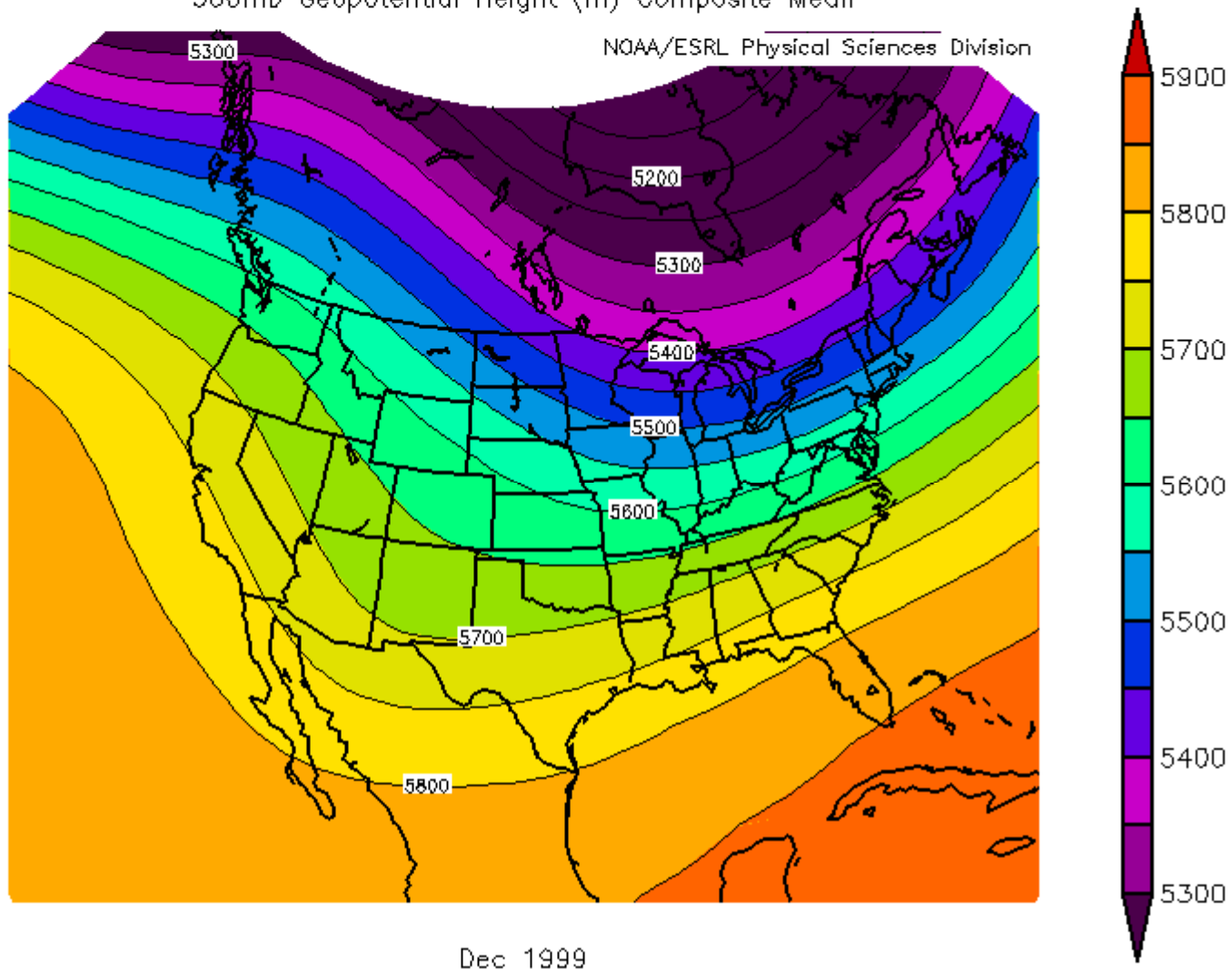
NCEP/NCAR Reanalysis
500mb Geopotential Height (m) Composite Mean

NOAA/ESRL Physical Sciences Division



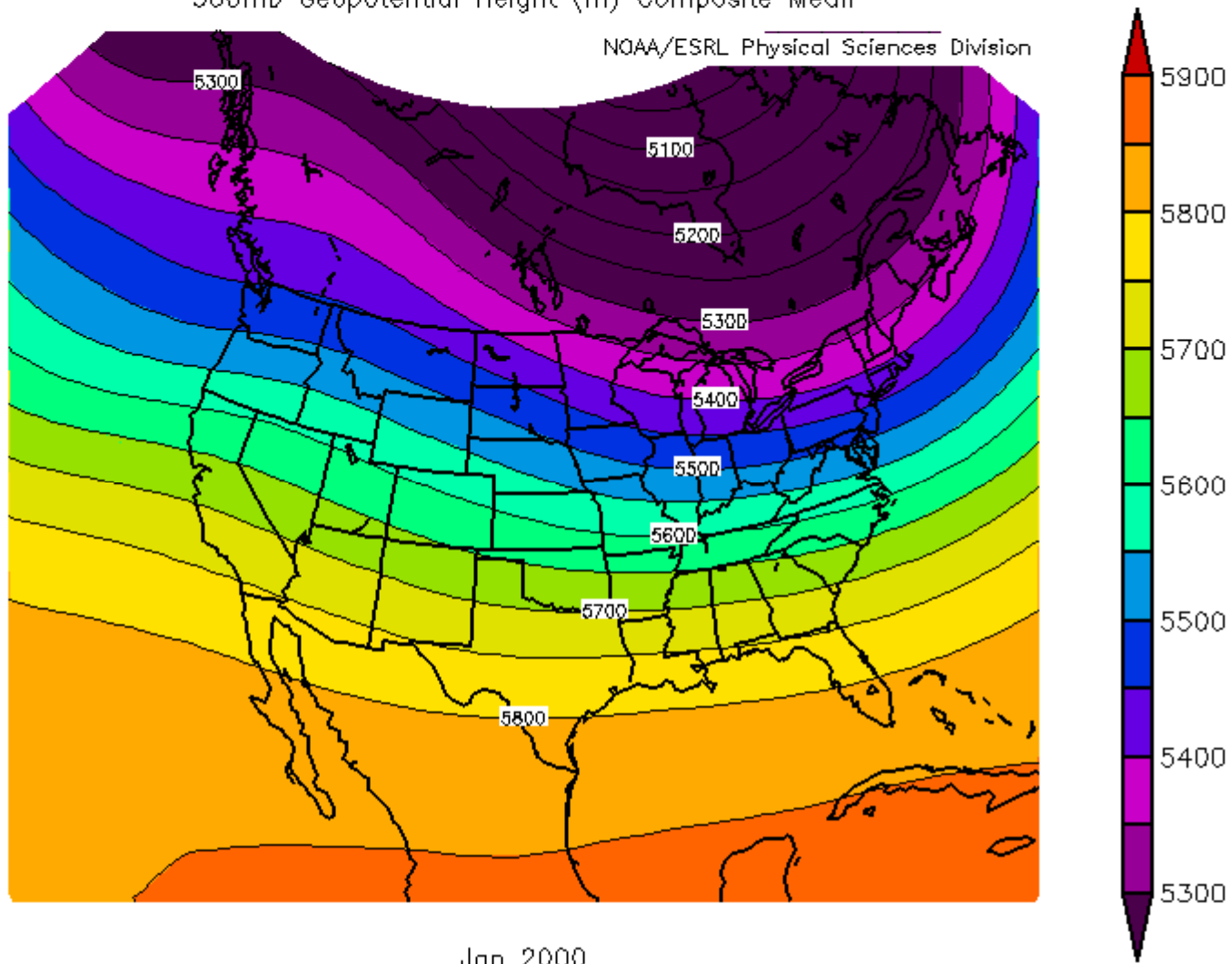
NCEP/NCAR Reanalysis
500mb Geopotential Height (m) Composite Mean

NOAA/ESRL Physical Sciences Division



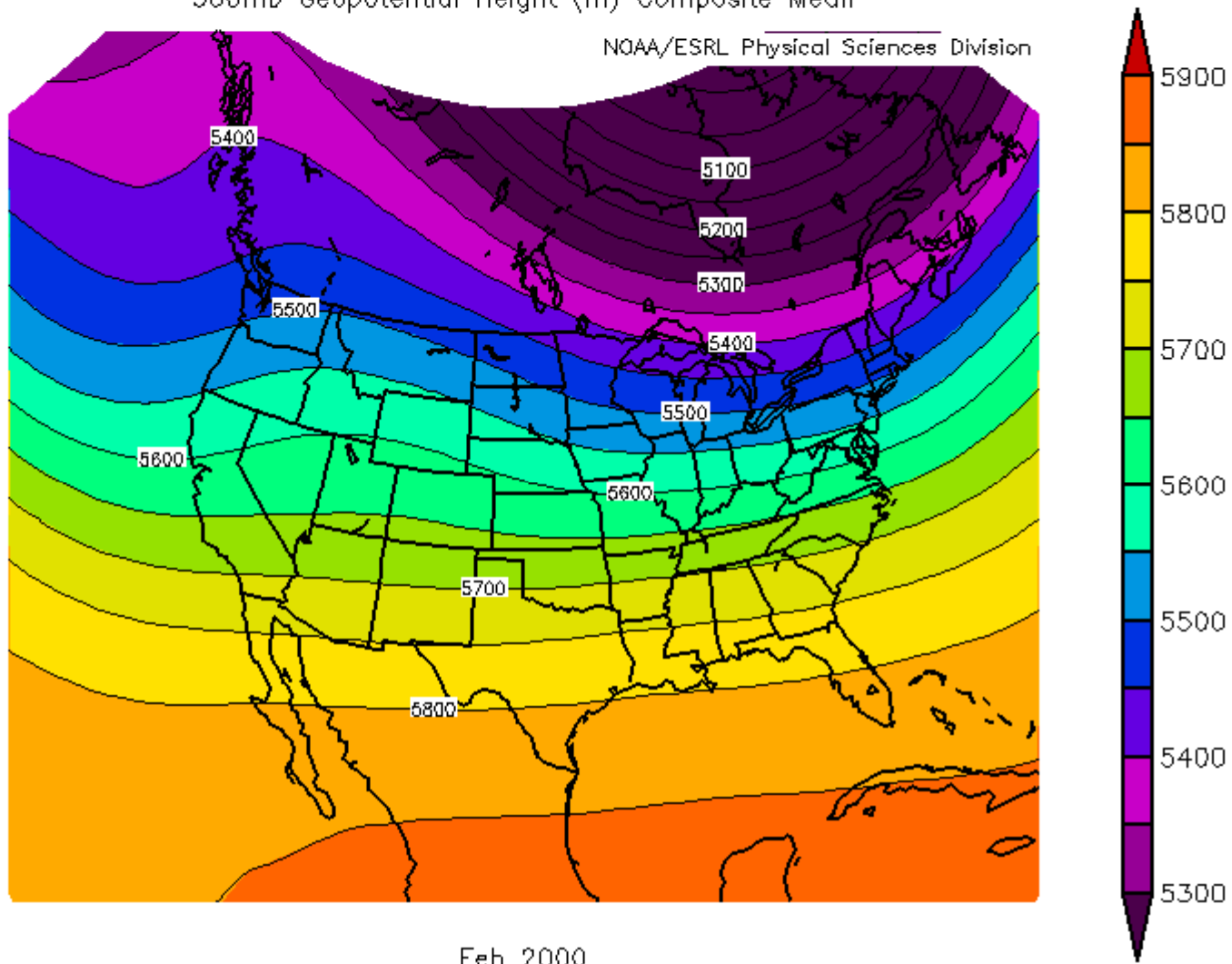
NCEP/NCAR Reanalysis
500mb Geopotential Height (m) Composite Mean

NOAA/ESRL Physical Sciences Division



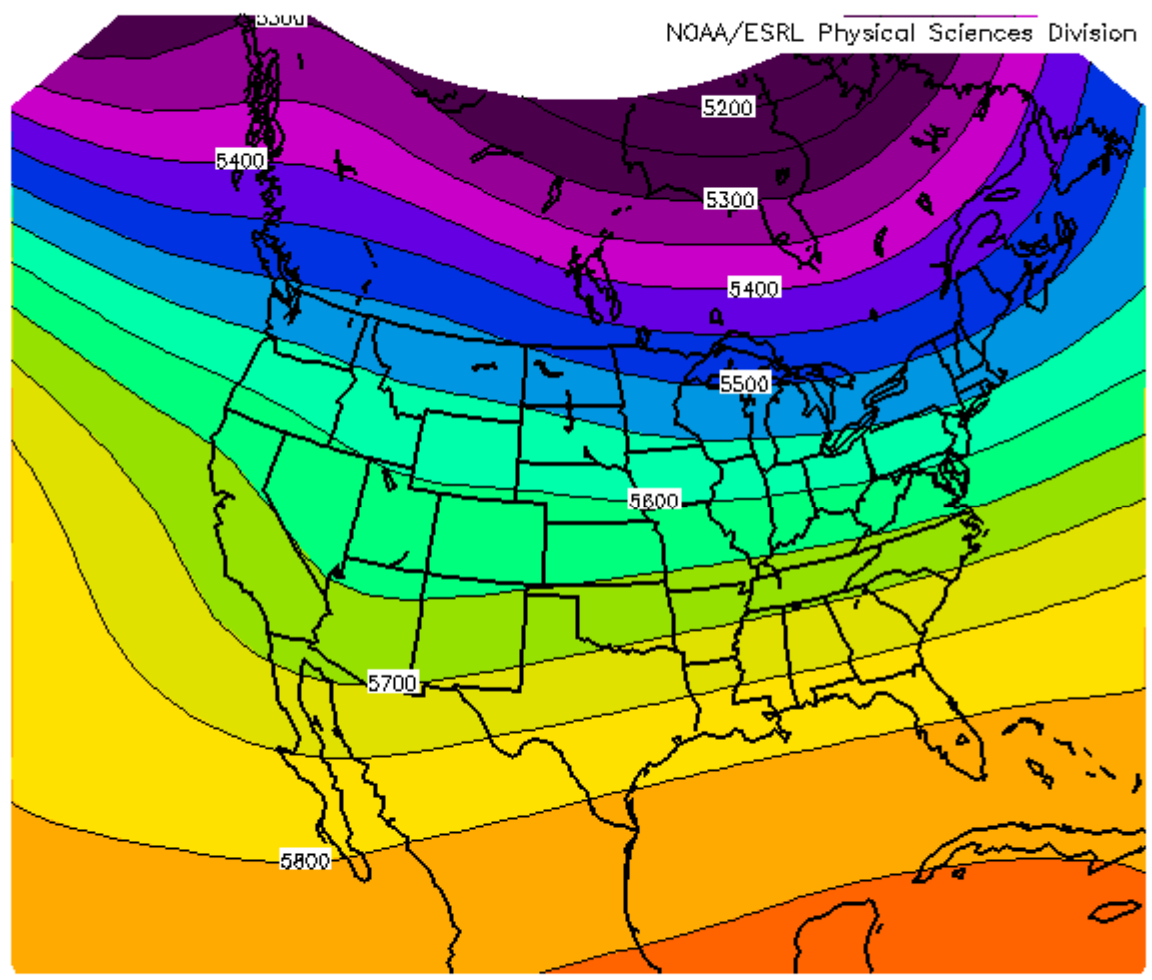
NCEP/NCAR Reanalysis
500mb Geopotential Height (m) Composite Mean

NOAA/ESRL Physical Sciences Division



NCEP/NCAR Reanalysis
500mb Geopotential Height (m) Composite Mean

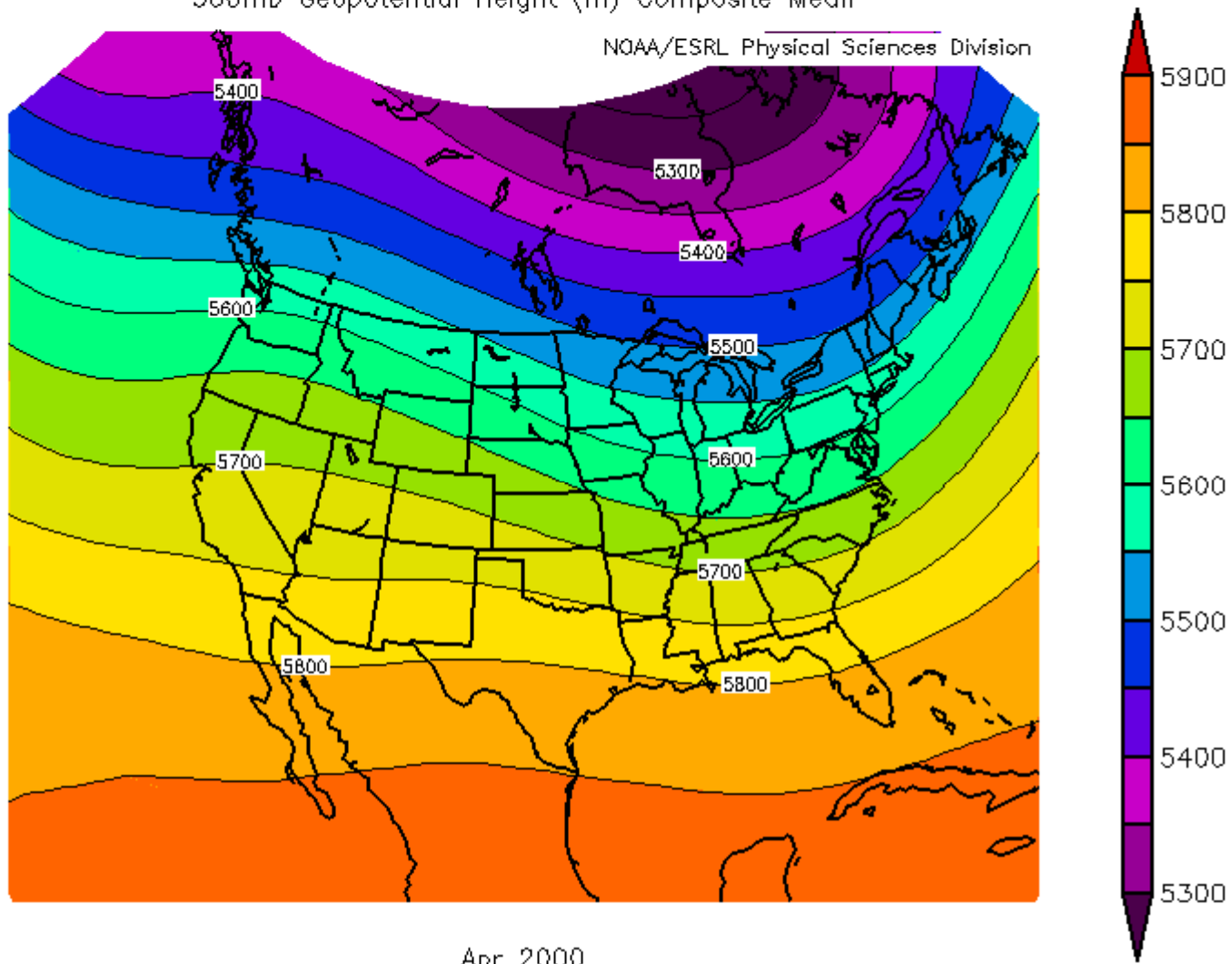
NOAA/ESRL Physical Sciences Division



Mar 2000

NCEP/NCAR Reanalysis
500mb Geopotential Height (m) Composite Mean

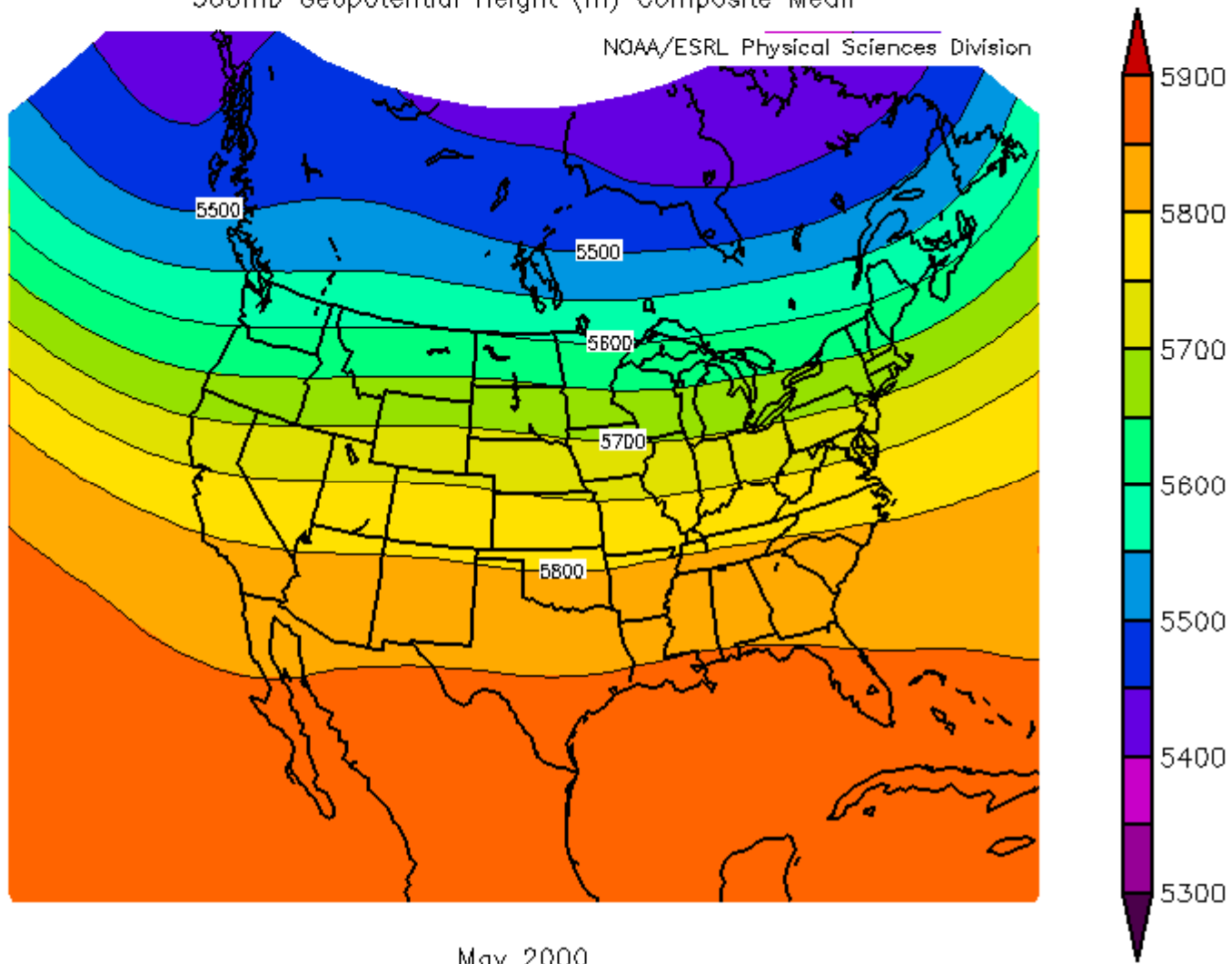
NOAA/ESRL Physical Sciences Division



Apr 2000

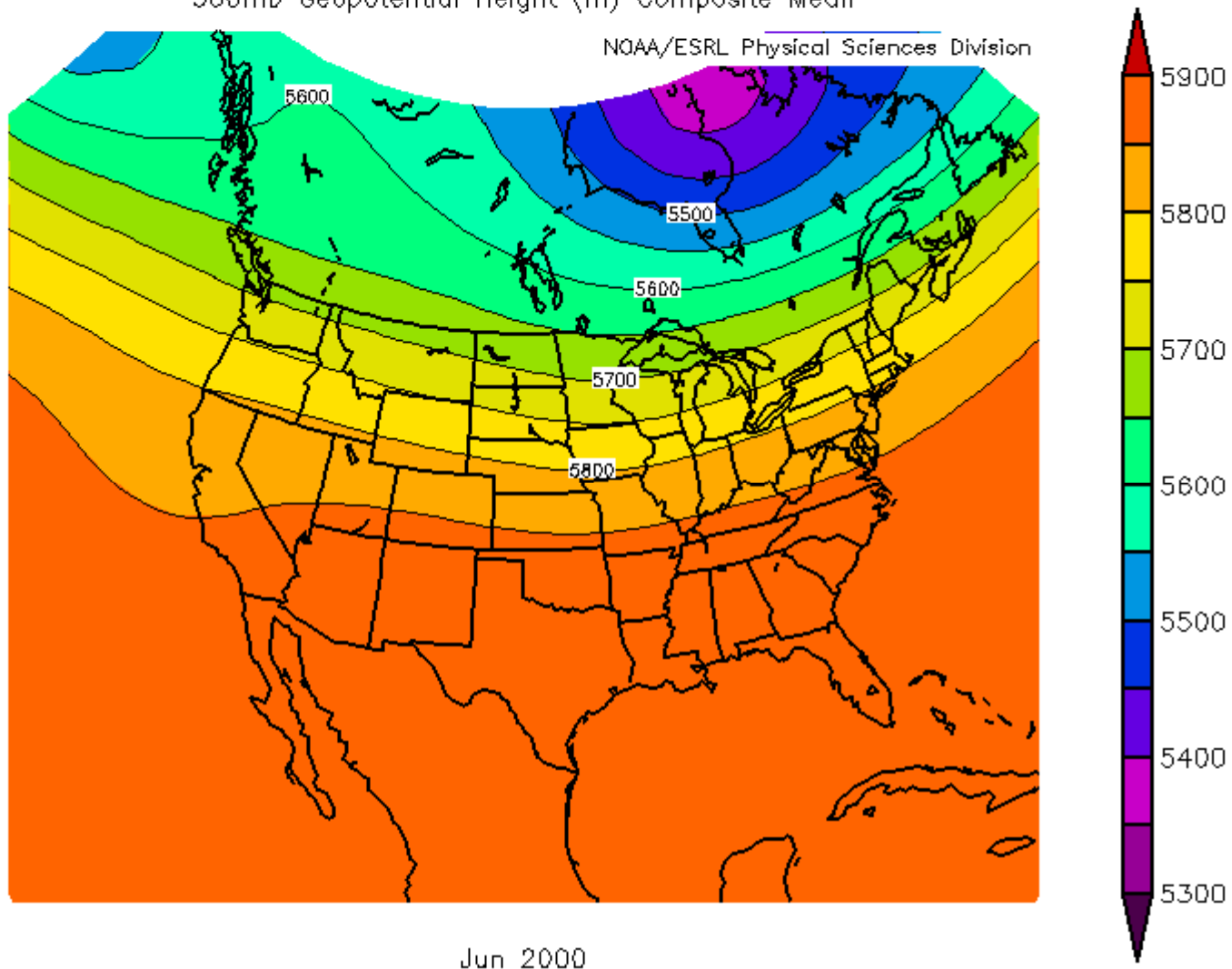
NCEP/NCAR Reanalysis
500mb Geopotential Height (m) Composite Mean

NOAA/ESRL Physical Sciences Division



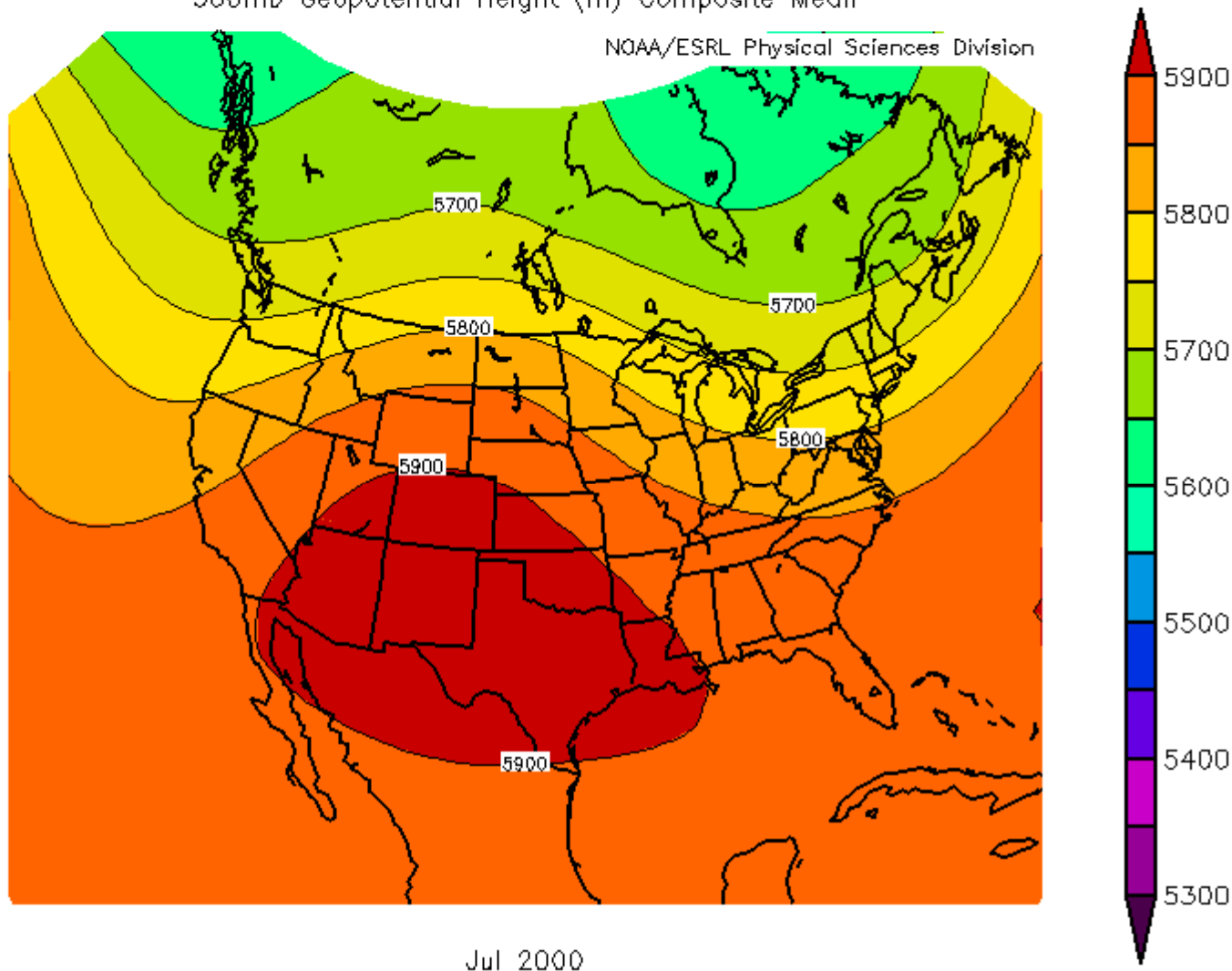
NCEP/NCAR Reanalysis
500mb Geopotential Height (m) Composite Mean

NOAA/ESRL Physical Sciences Division



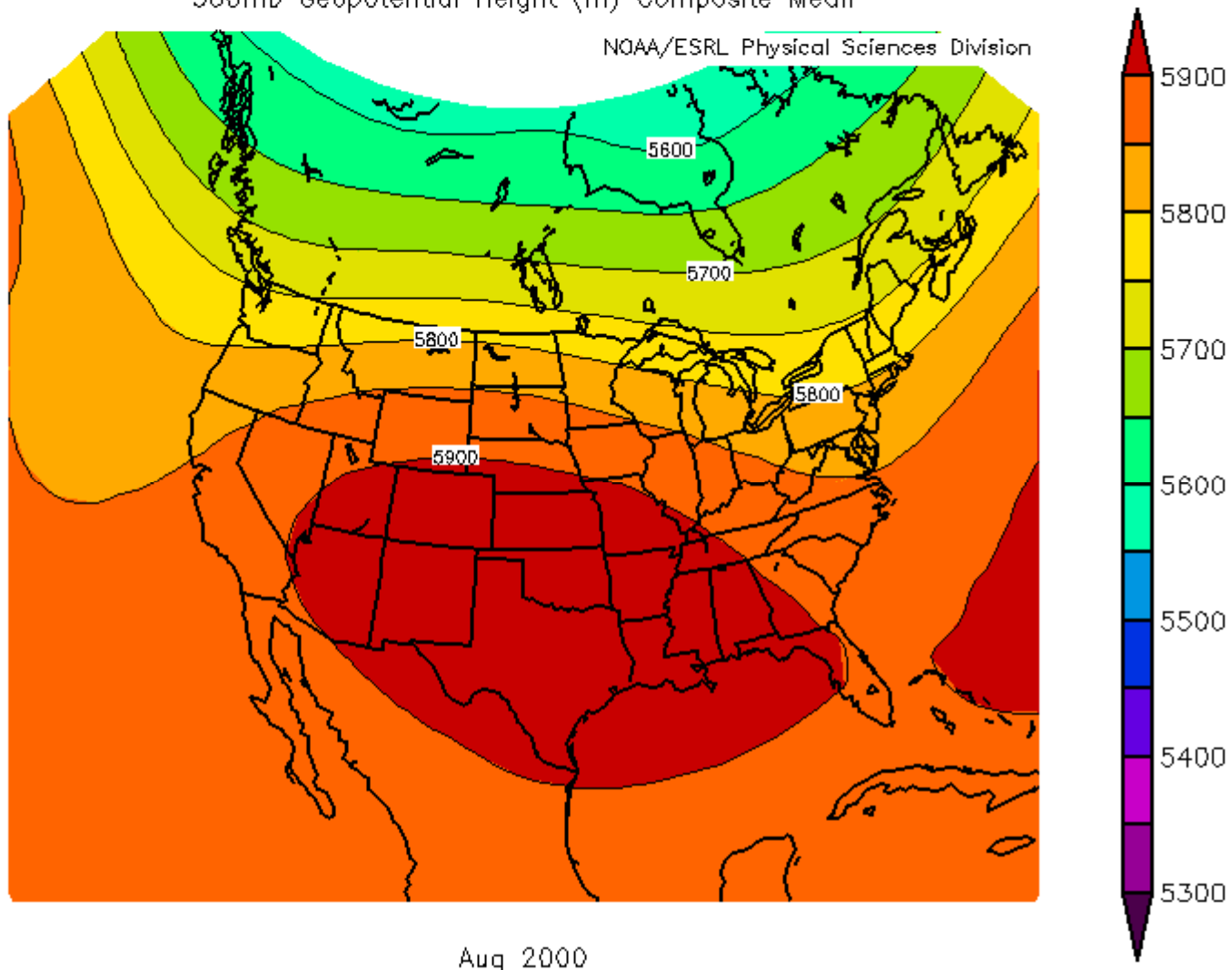
NCEP/NCAR Reanalysis
500mb Geopotential Height (m) Composite Mean

NOAA/ESRL Physical Sciences Division



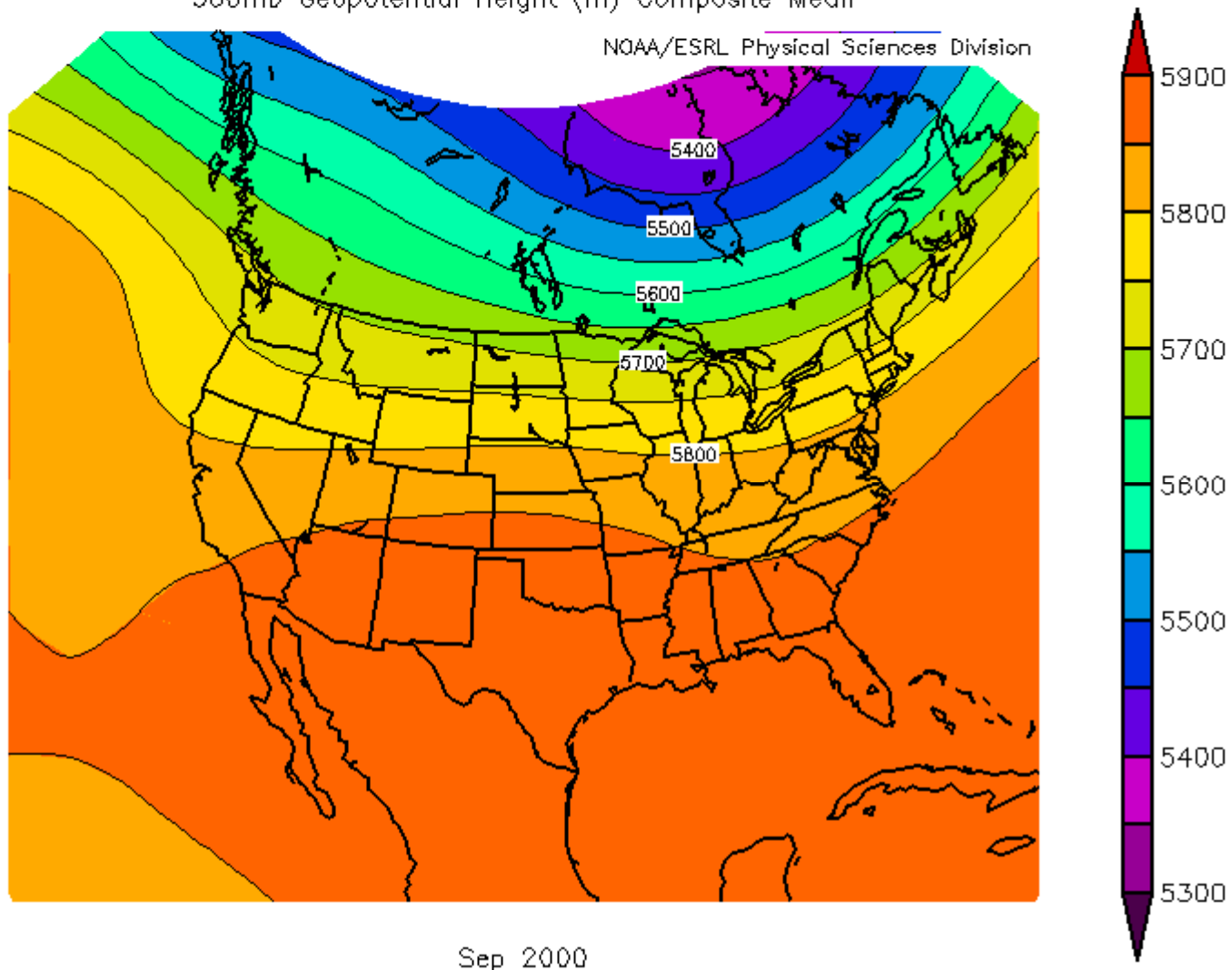
NCEP/NCAR Reanalysis
500mb Geopotential Height (m) Composite Mean

NOAA/ESRL Physical Sciences Division



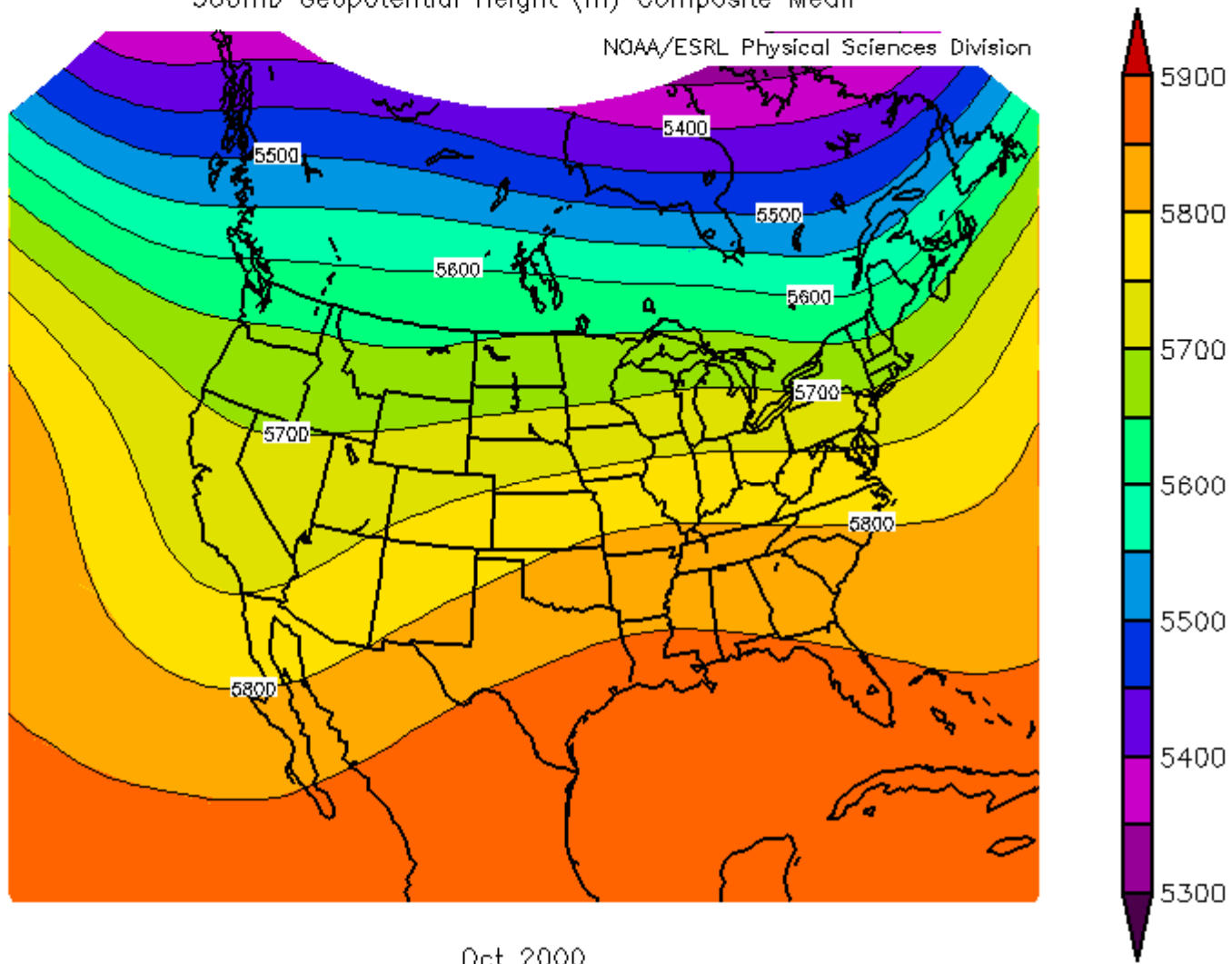
NCEP/NCAR Reanalysis
500mb Geopotential Height (m) Composite Mean

NOAA/ESRL Physical Sciences Division



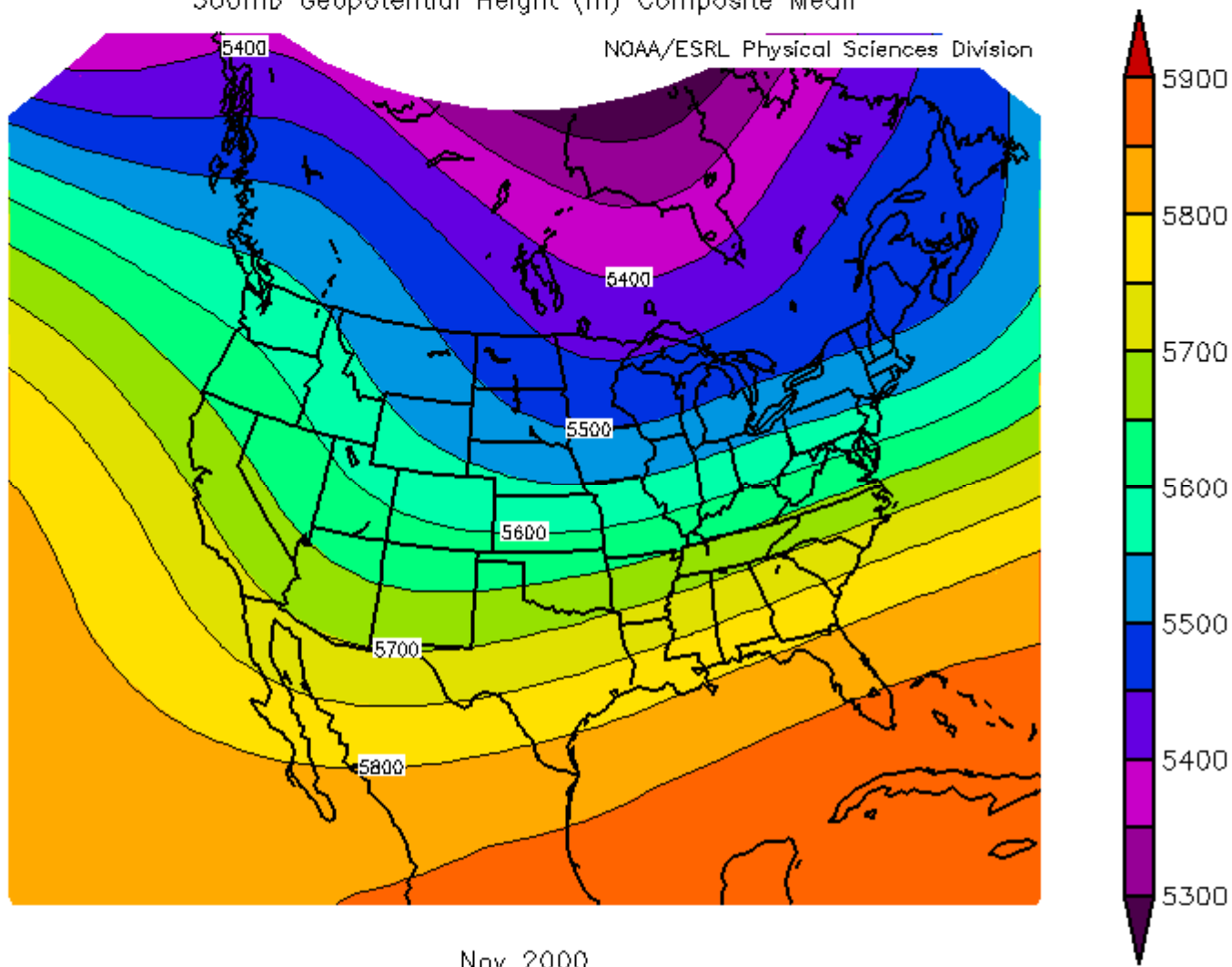
NCEP/NCAR Reanalysis
500mb Geopotential Height (m) Composite Mean

NOAA/ESRL Physical Sciences Division



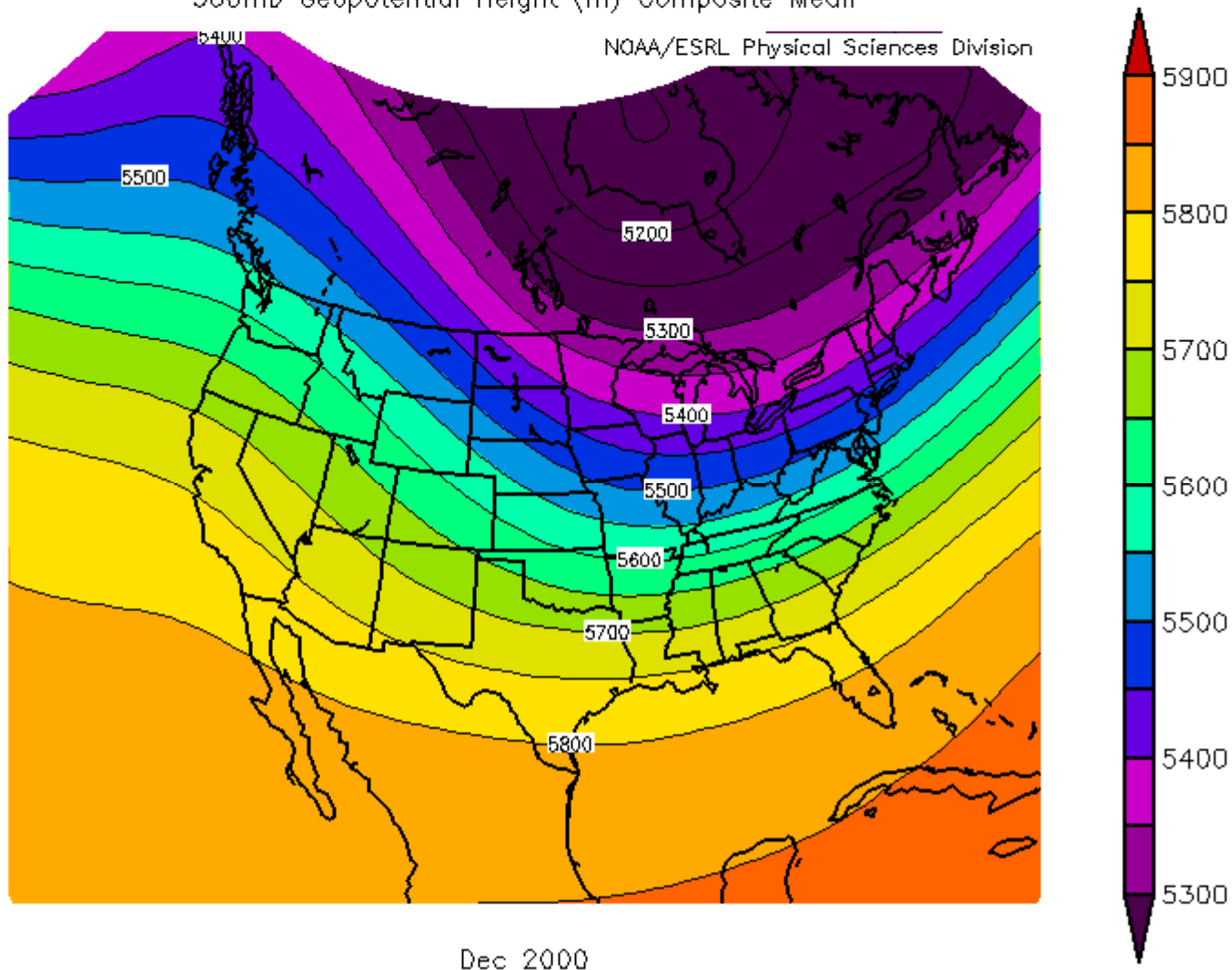
NCEP/NCAR Reanalysis
500mb Geopotential Height (m) Composite Mean

NOAA/ESRL Physical Sciences Division



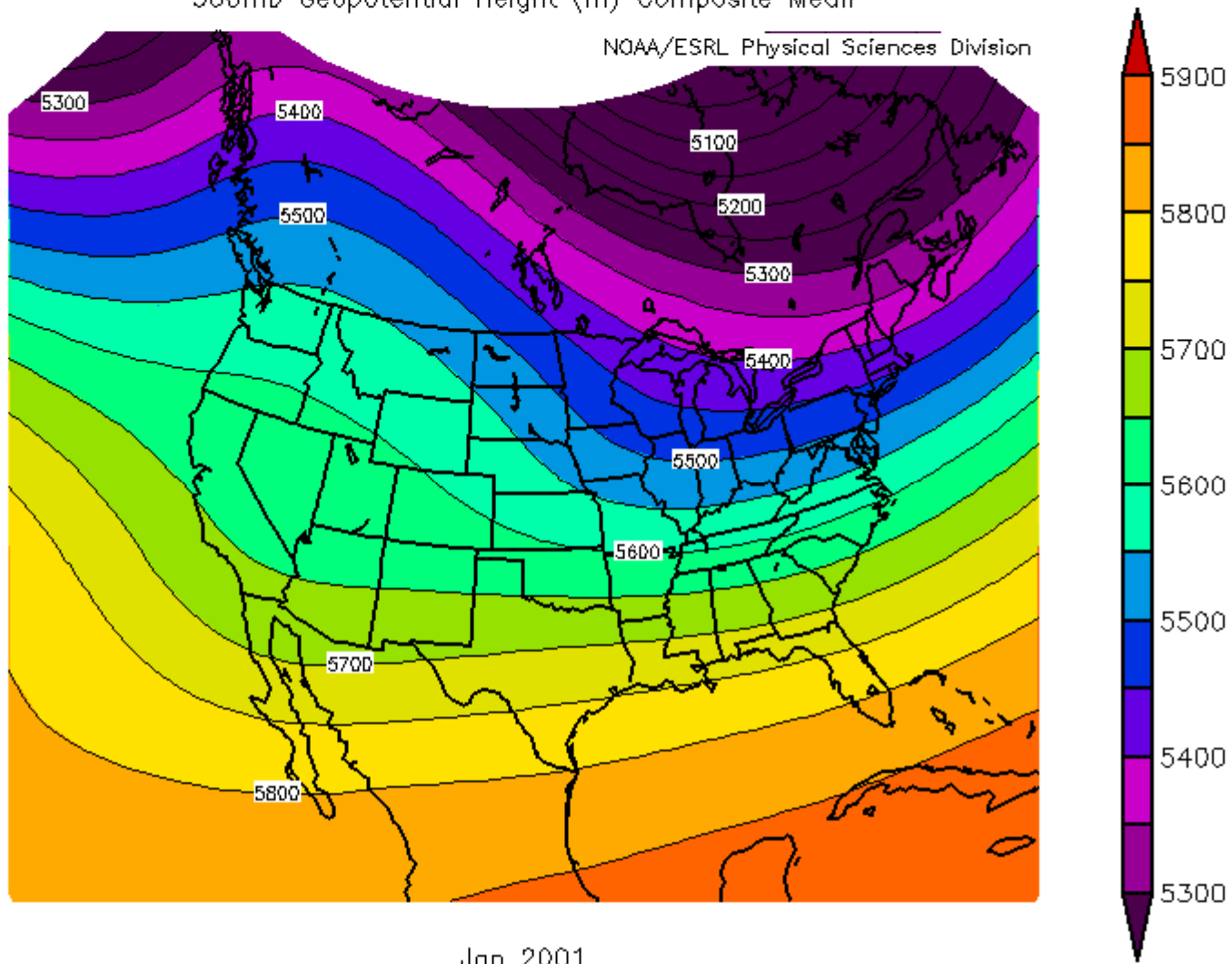
NCEP/NCAR Reanalysis
500mb Geopotential Height (m) Composite Mean

NOAA/ESRL Physical Sciences Division



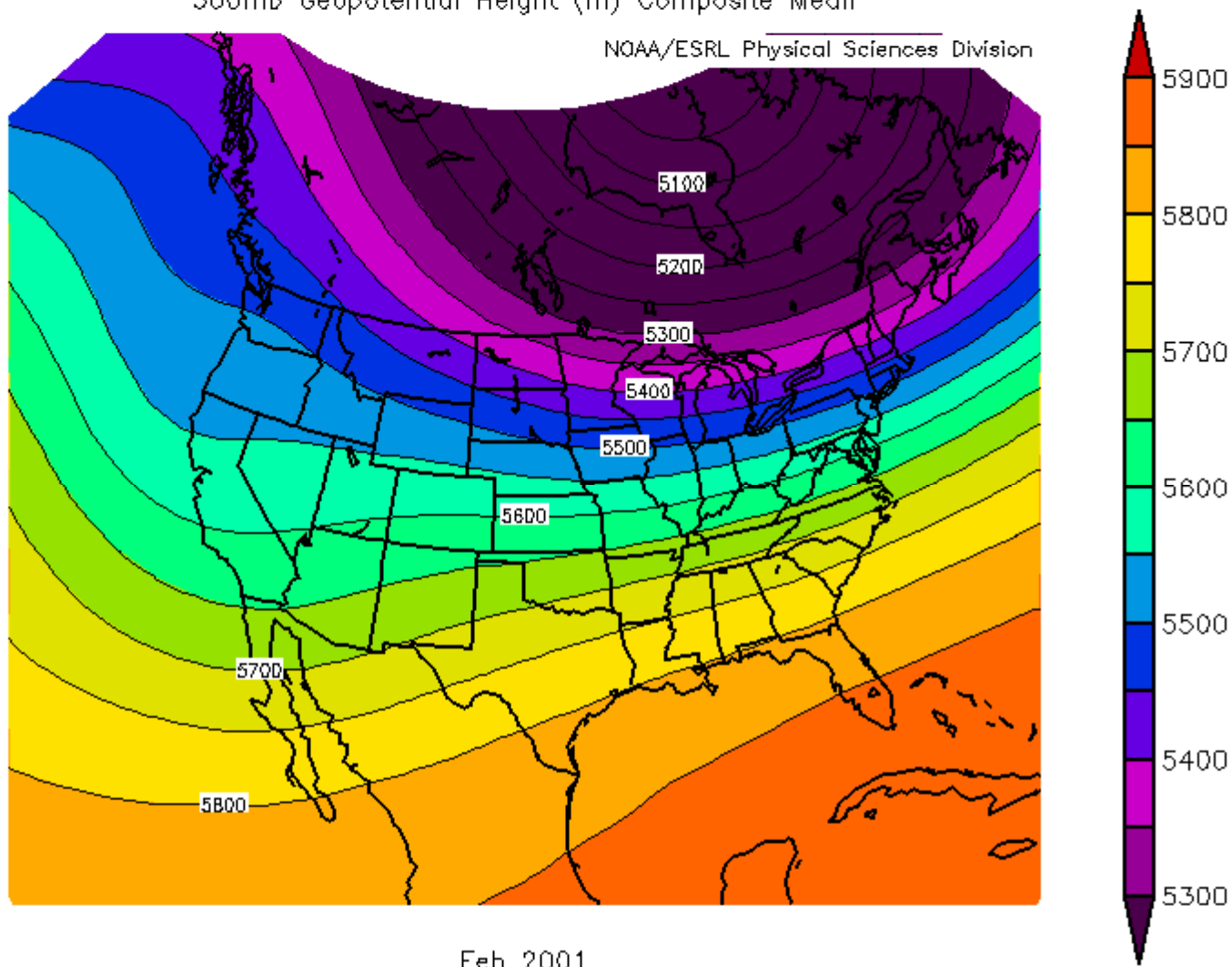
NCEP/NCAR Reanalysis
500mb Geopotential Height (m) Composite Mean

NOAA/ESRL Physical Sciences Division



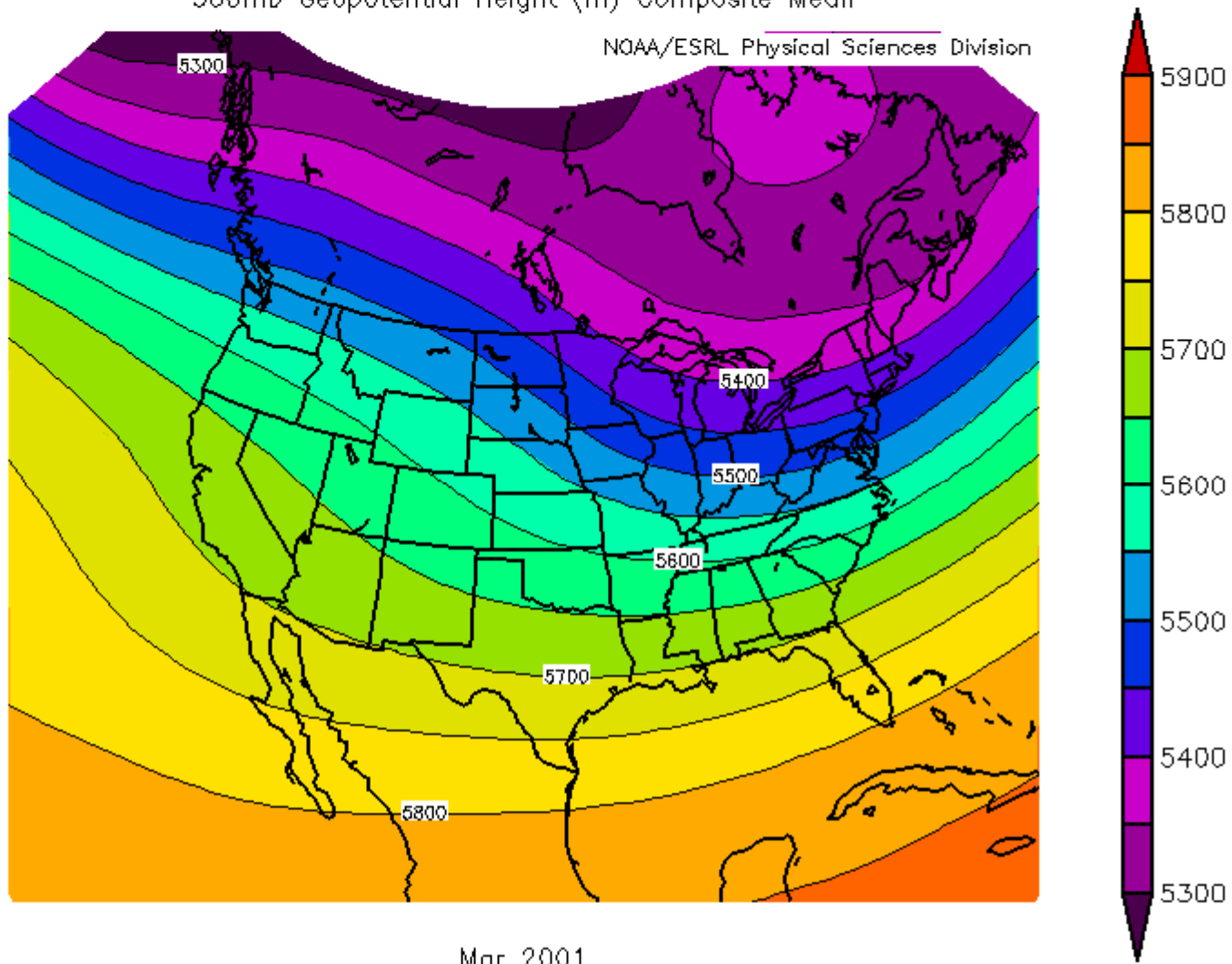
NCEP/NCAR Reanalysis
500mb Geopotential Height (m) Composite Mean

NOAA/ESRL Physical Sciences Division



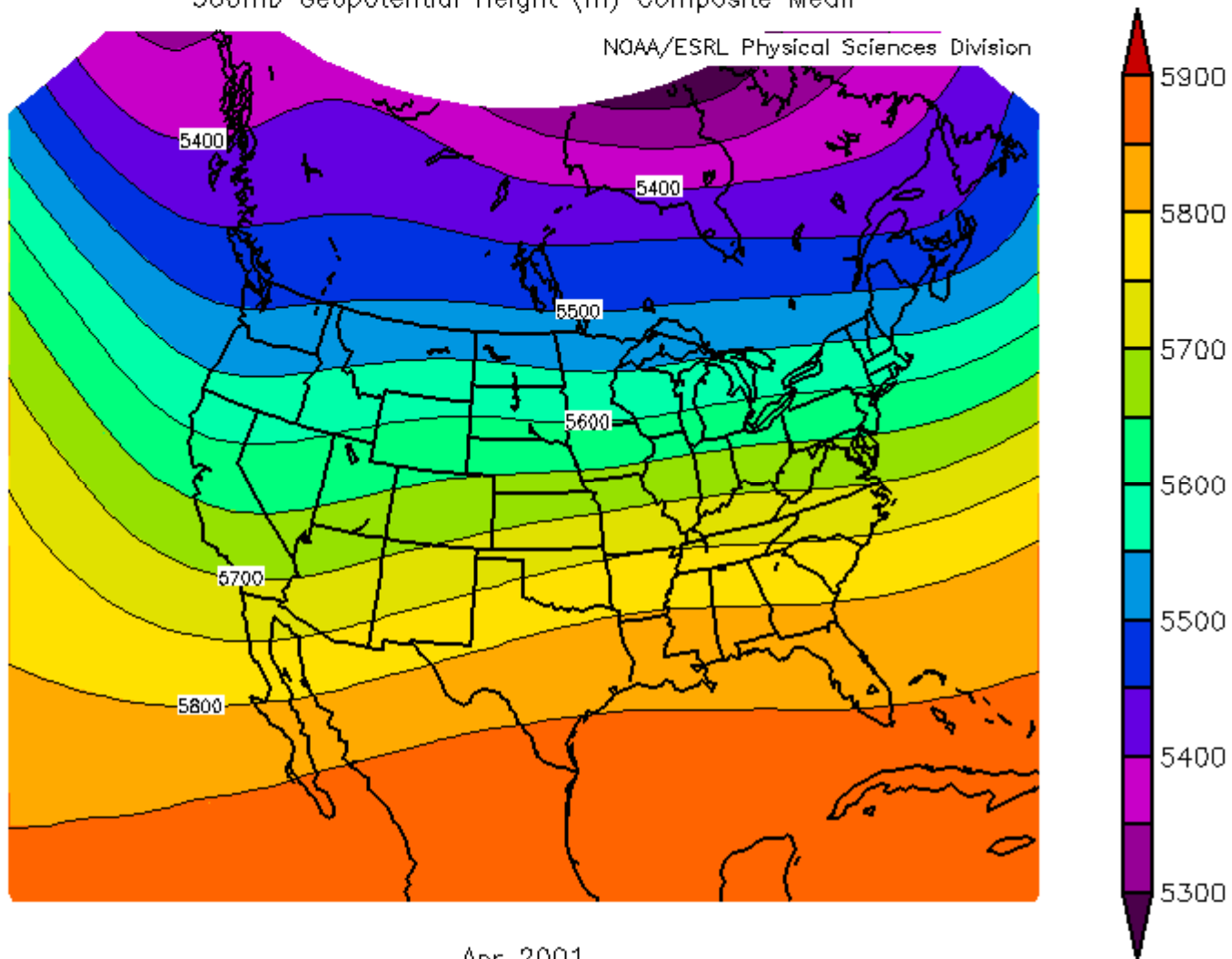
NCEP/NCAR Reanalysis
500mb Geopotential Height (m) Composite Mean

NOAA/ESRL Physical Sciences Division



NCEP/NCAR Reanalysis
500mb Geopotential Height (m) Composite Mean

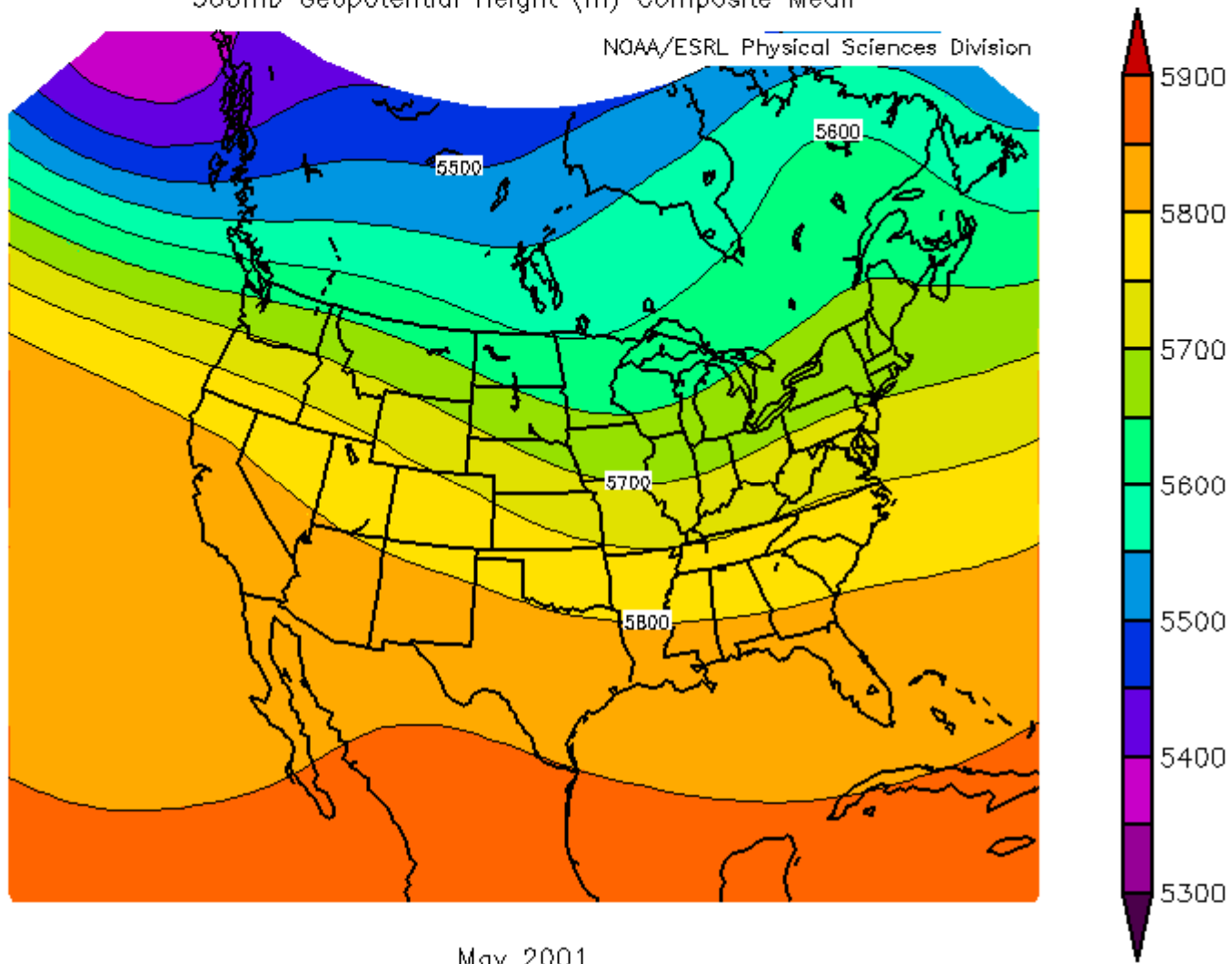
NOAA/ESRL Physical Sciences Division



Apr 2001

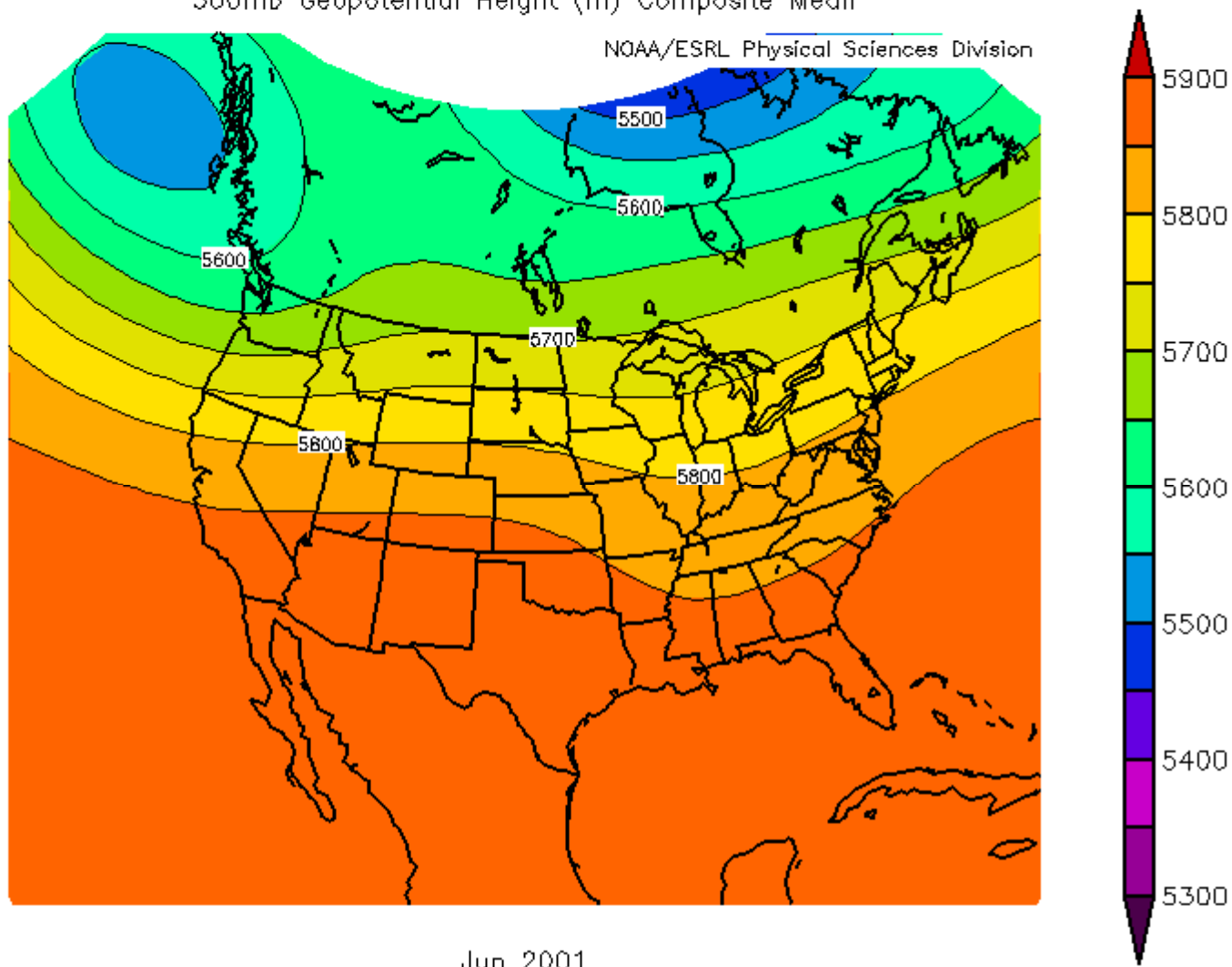
NCEP/NCAR Reanalysis
500mb Geopotential Height (m) Composite Mean

NOAA/ESRL Physical Sciences Division



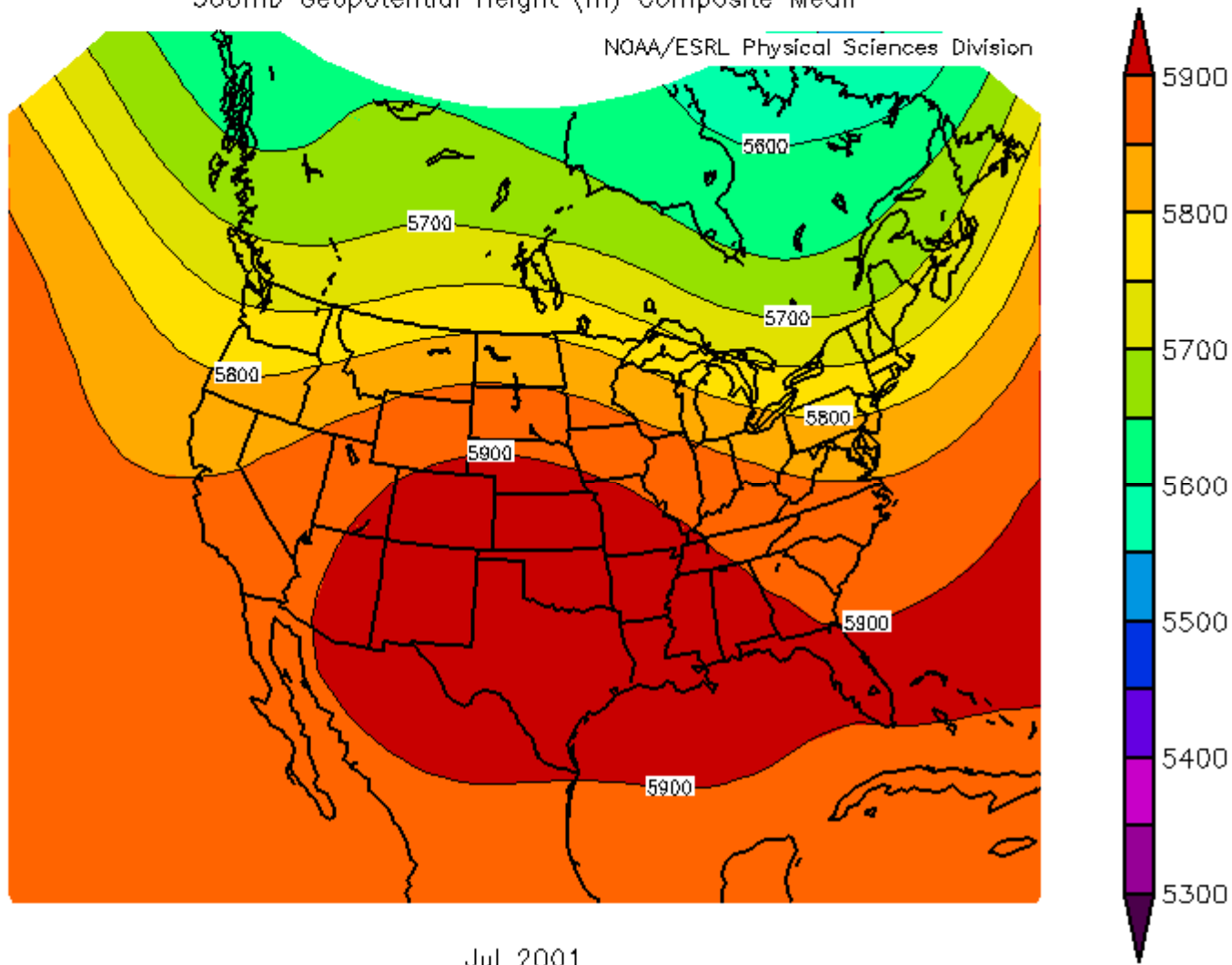
NCEP/NCAR Reanalysis
500mb Geopotential Height (m) Composite Mean

NOAA/ESRL Physical Sciences Division



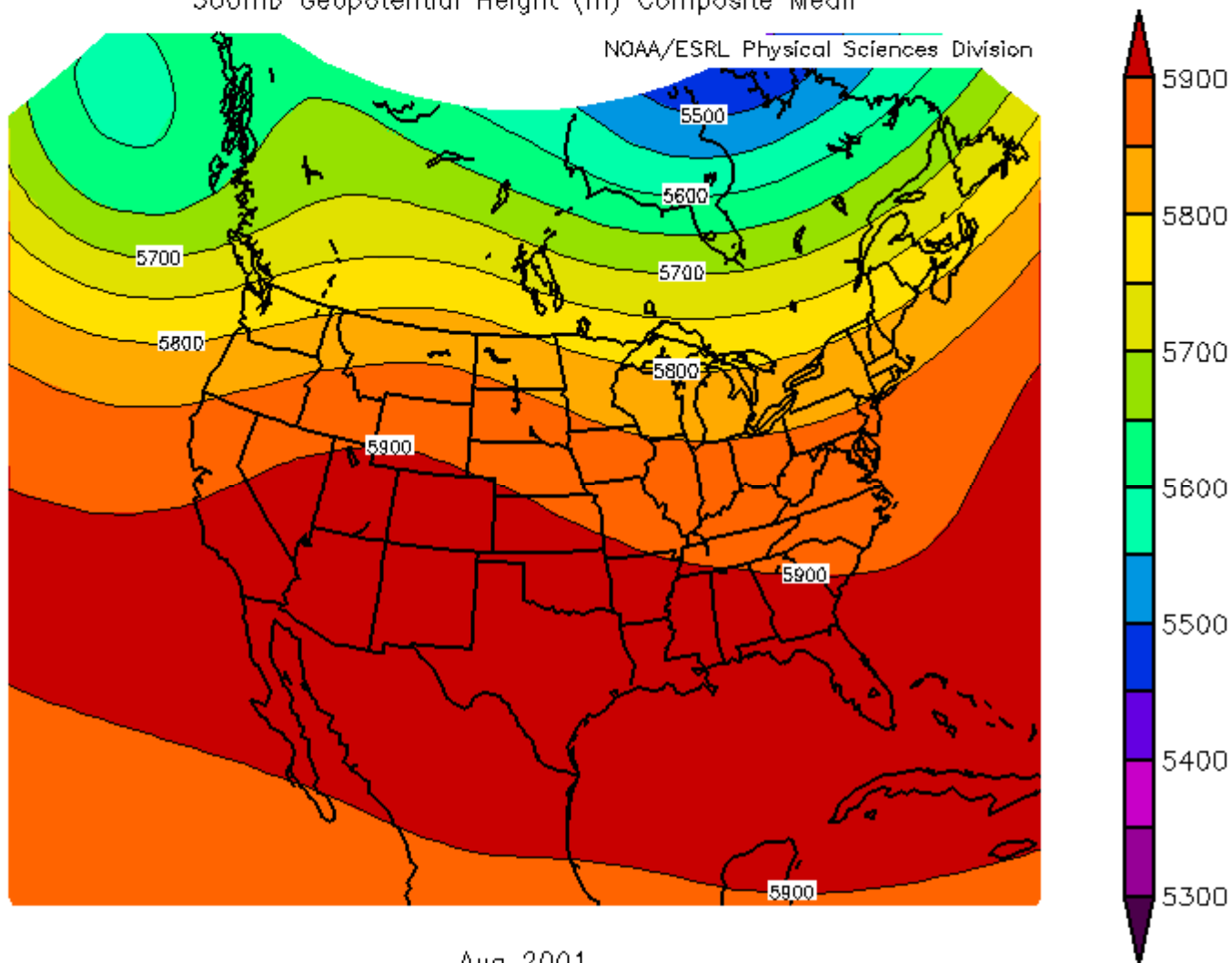
NCEP/NCAR Reanalysis
500mb Geopotential Height (m) Composite Mean

NOAA/ESRL Physical Sciences Division



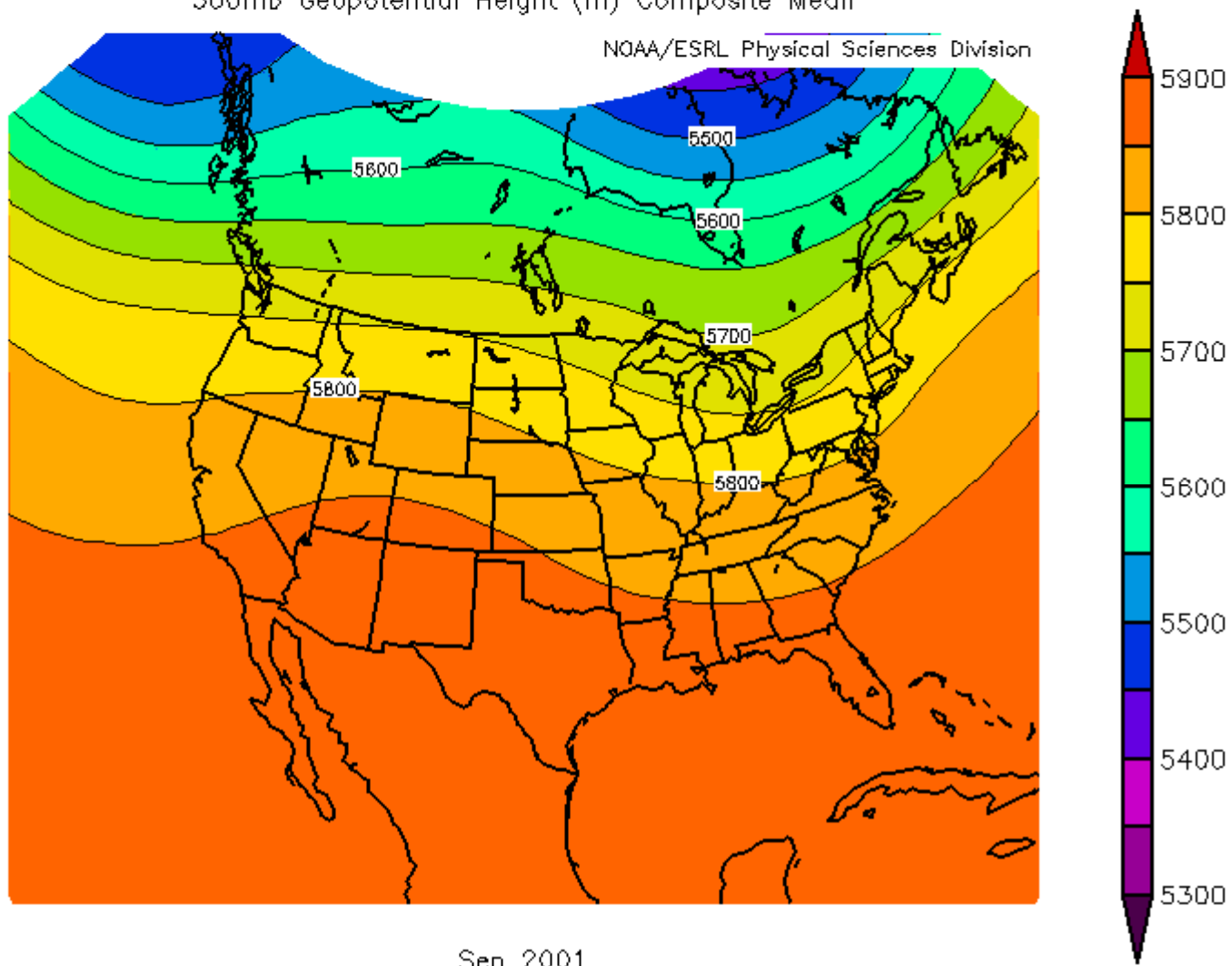
NCEP/NCAR Reanalysis
500mb Geopotential Height (m) Composite Mean

NOAA/ESRL Physical Sciences Division



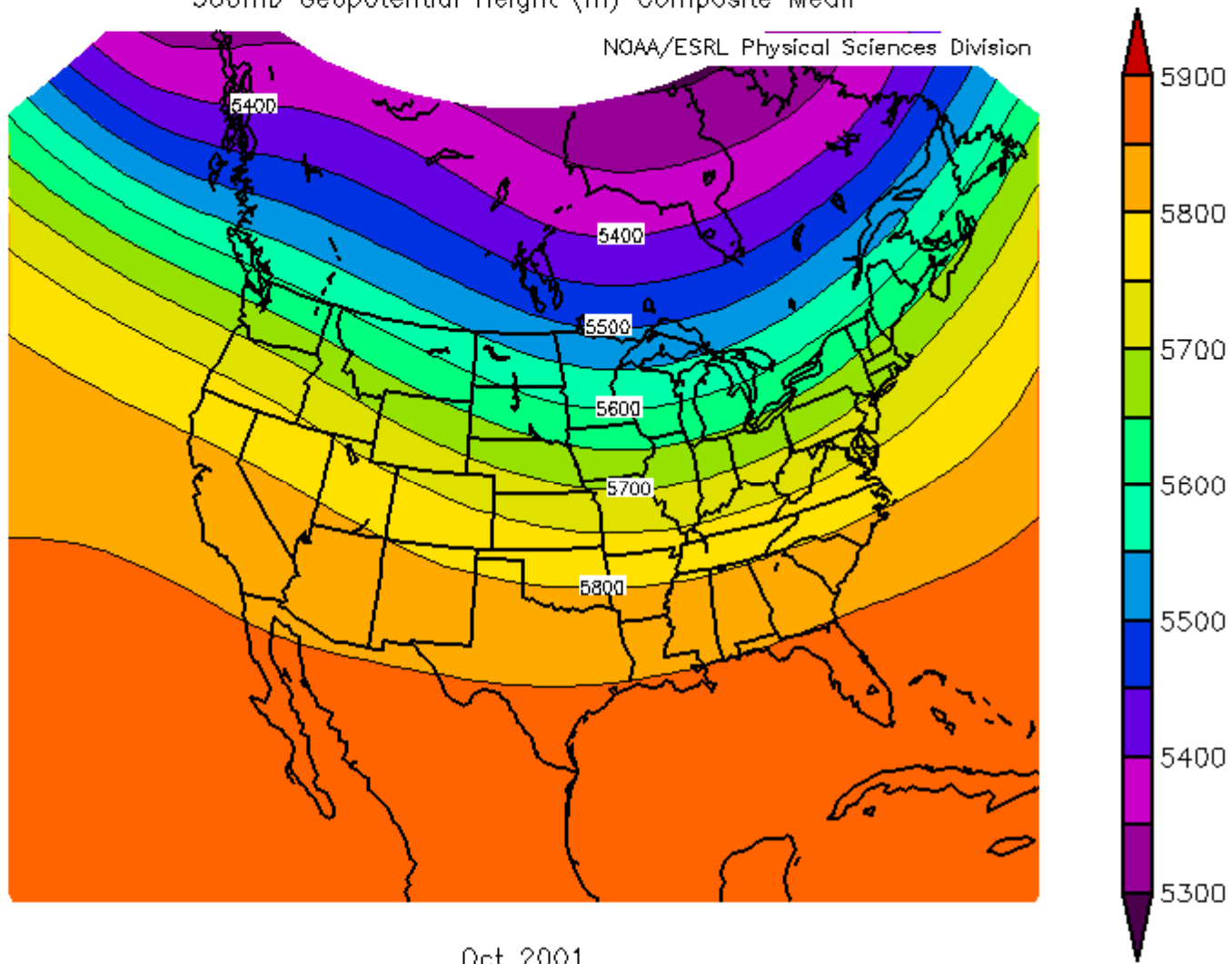
NCEP/NCAR Reanalysis
500mb Geopotential Height (m) Composite Mean

NOAA/ESRL Physical Sciences Division



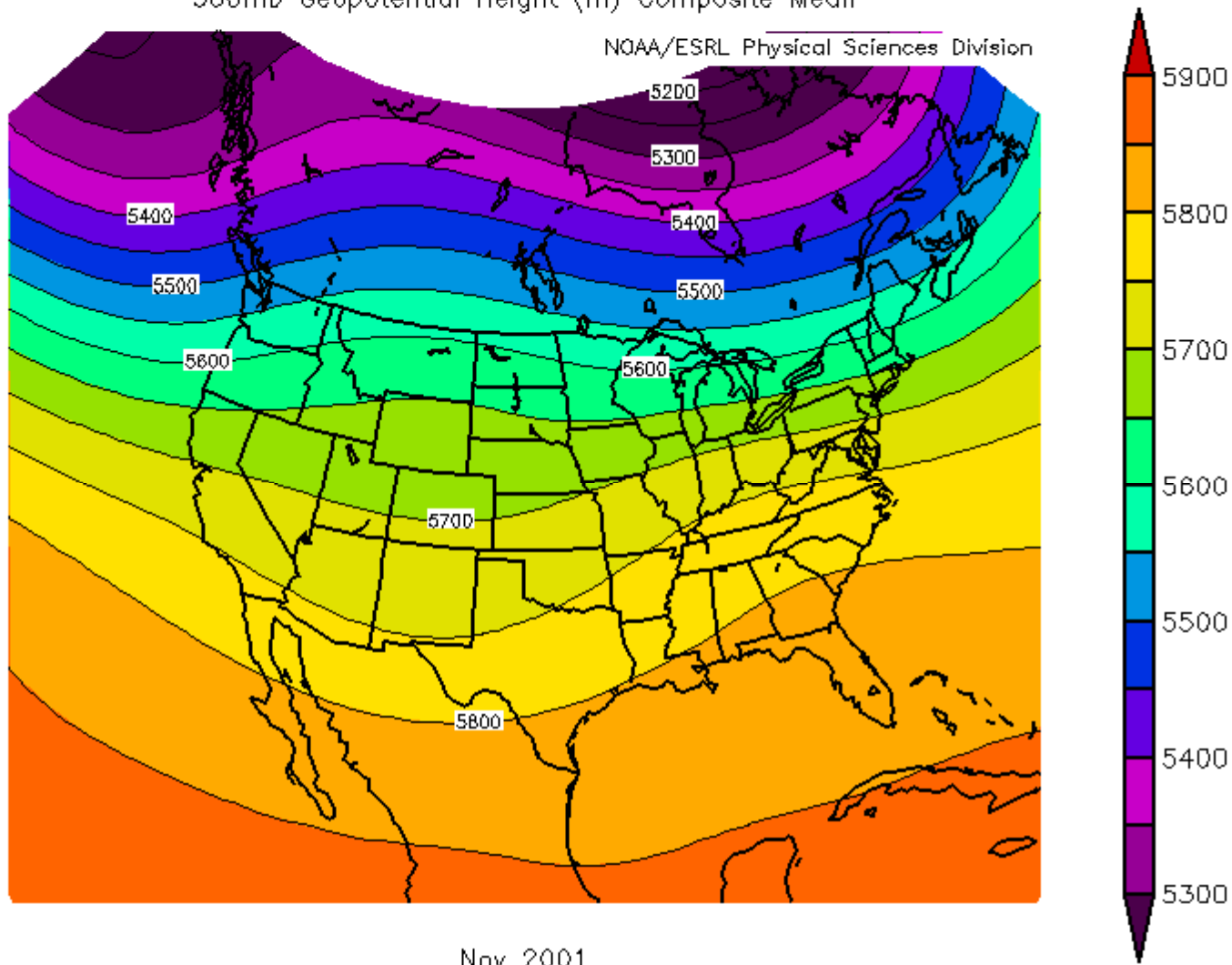
NCEP/NCAR Reanalysis
500mb Geopotential Height (m) Composite Mean

NOAA/ESRL Physical Sciences Division



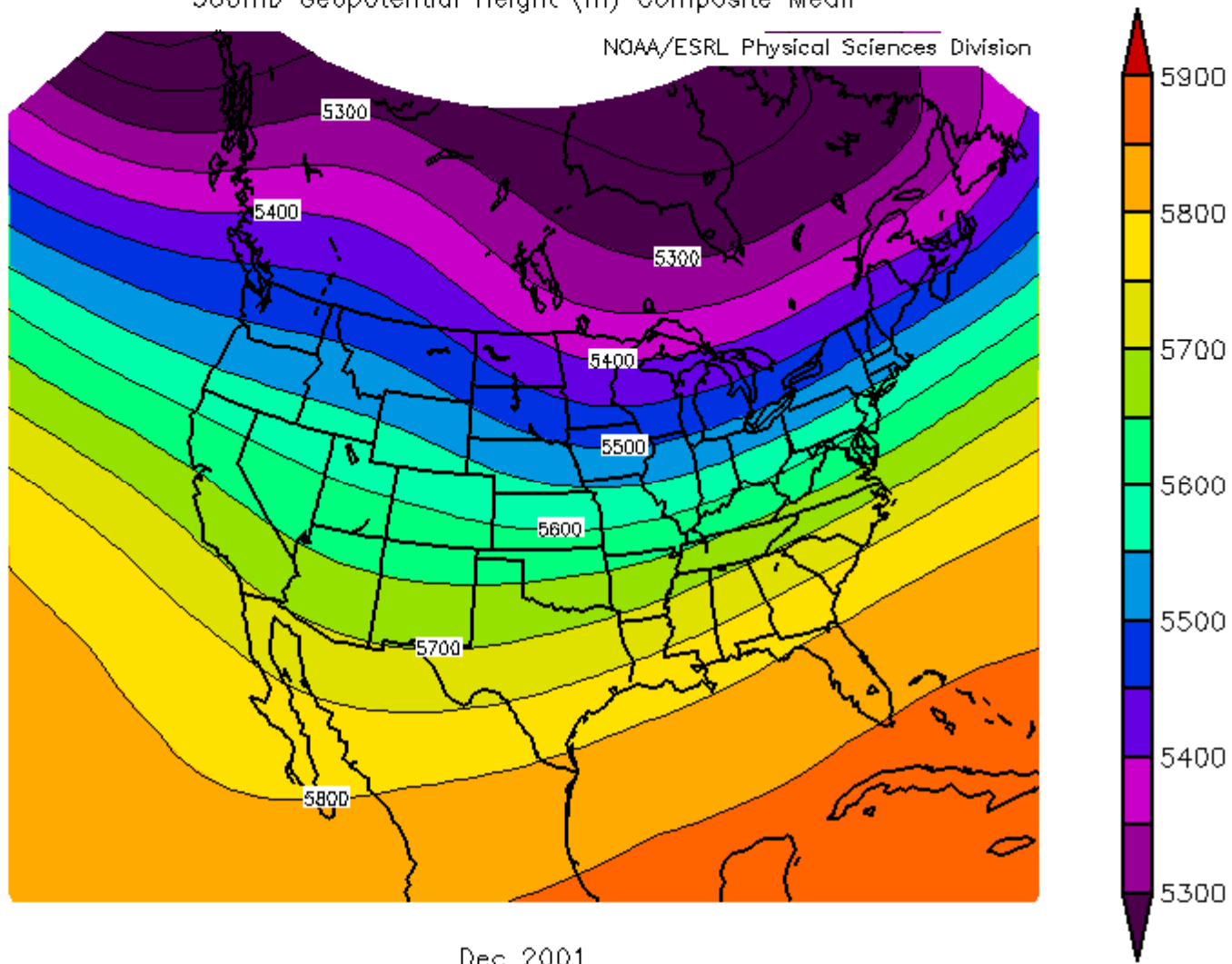
NCEP/NCAR Reanalysis
500mb Geopotential Height (m) Composite Mean

NOAA/ESRL Physical Sciences Division



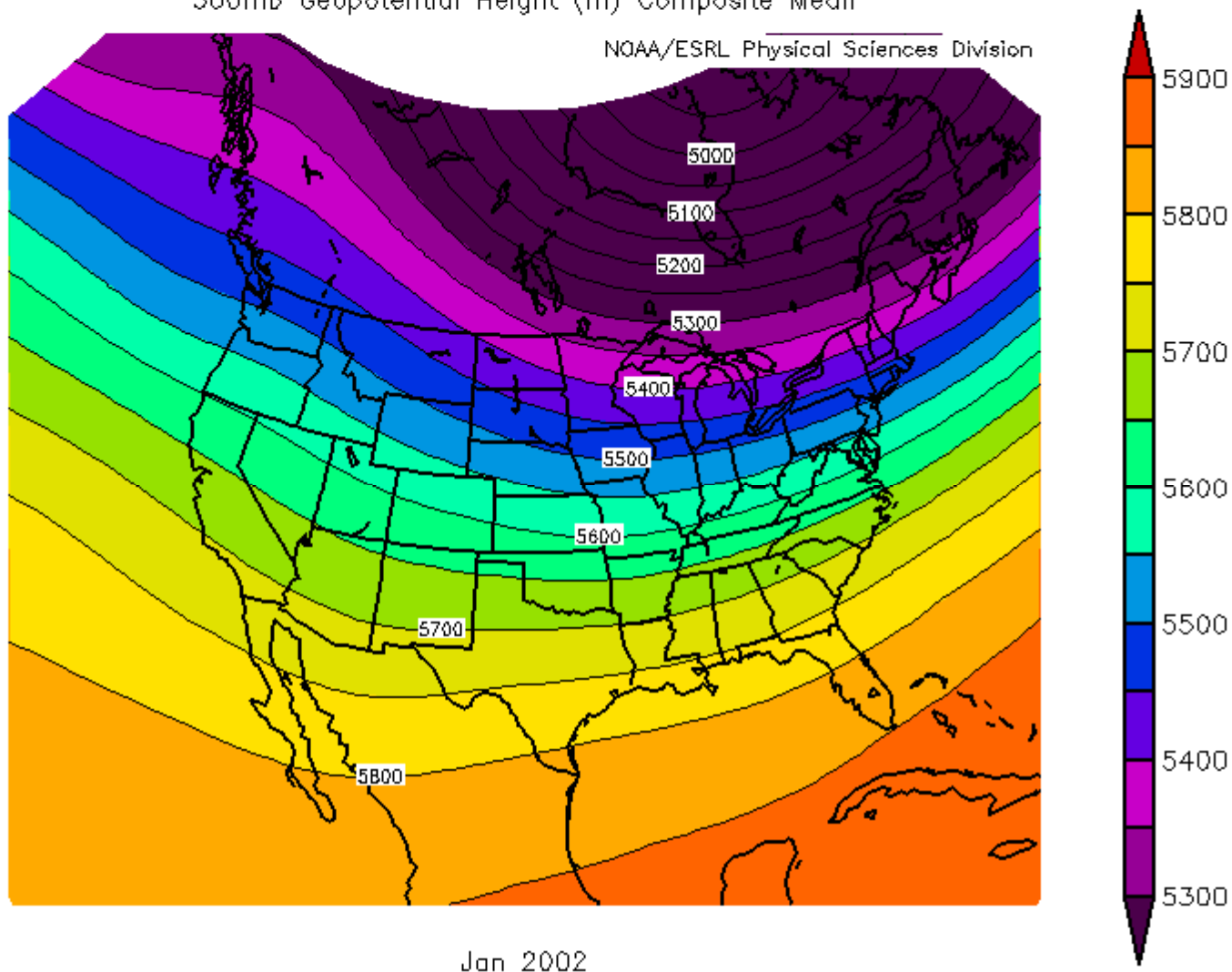
NCEP/NCAR Reanalysis
500mb Geopotential Height (m) Composite Mean

NOAA/ESRL Physical Sciences Division



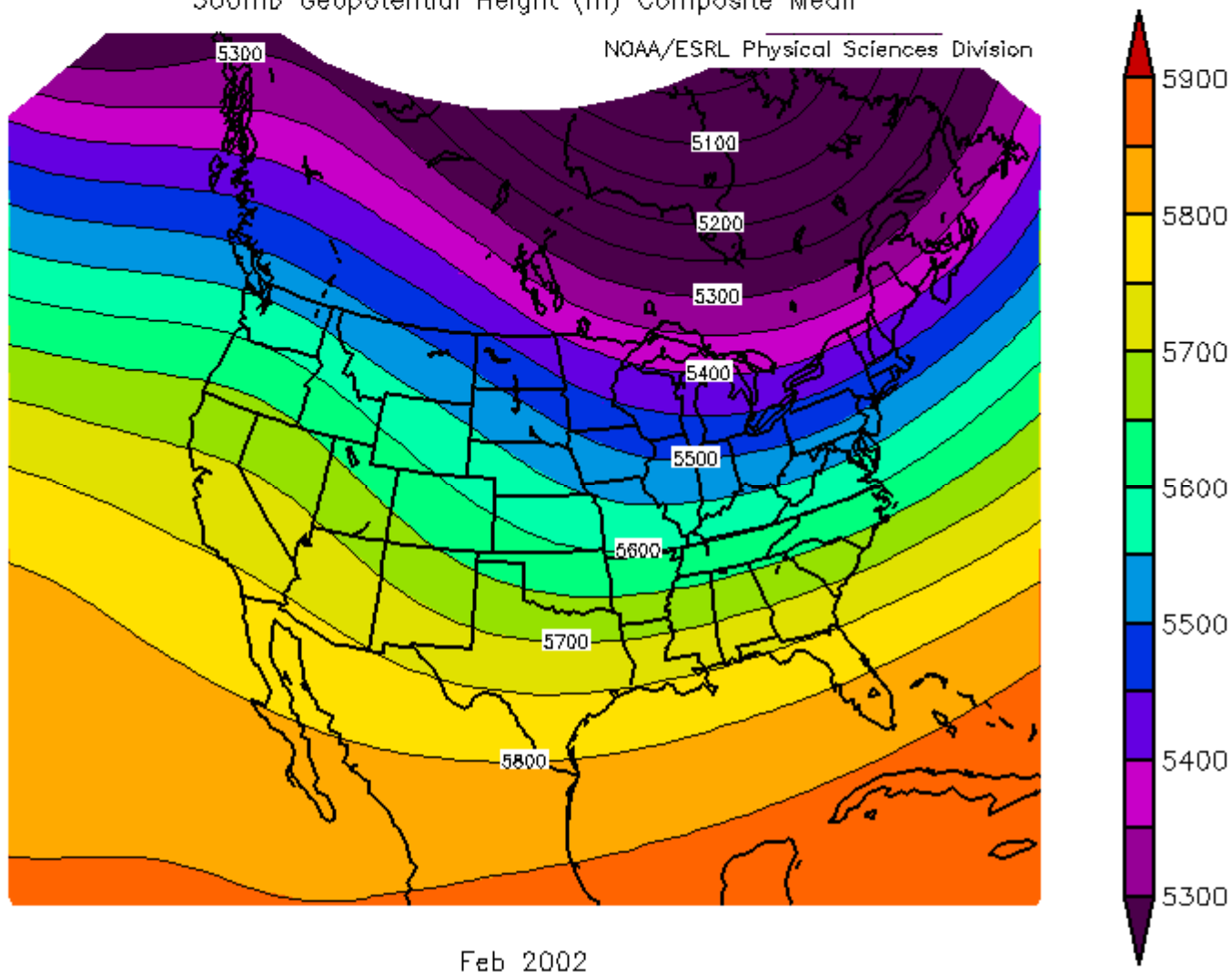
NCEP/NCAR Reanalysis
500mb Geopotential Height (m) Composite Mean

NOAA/ESRL Physical Sciences Division



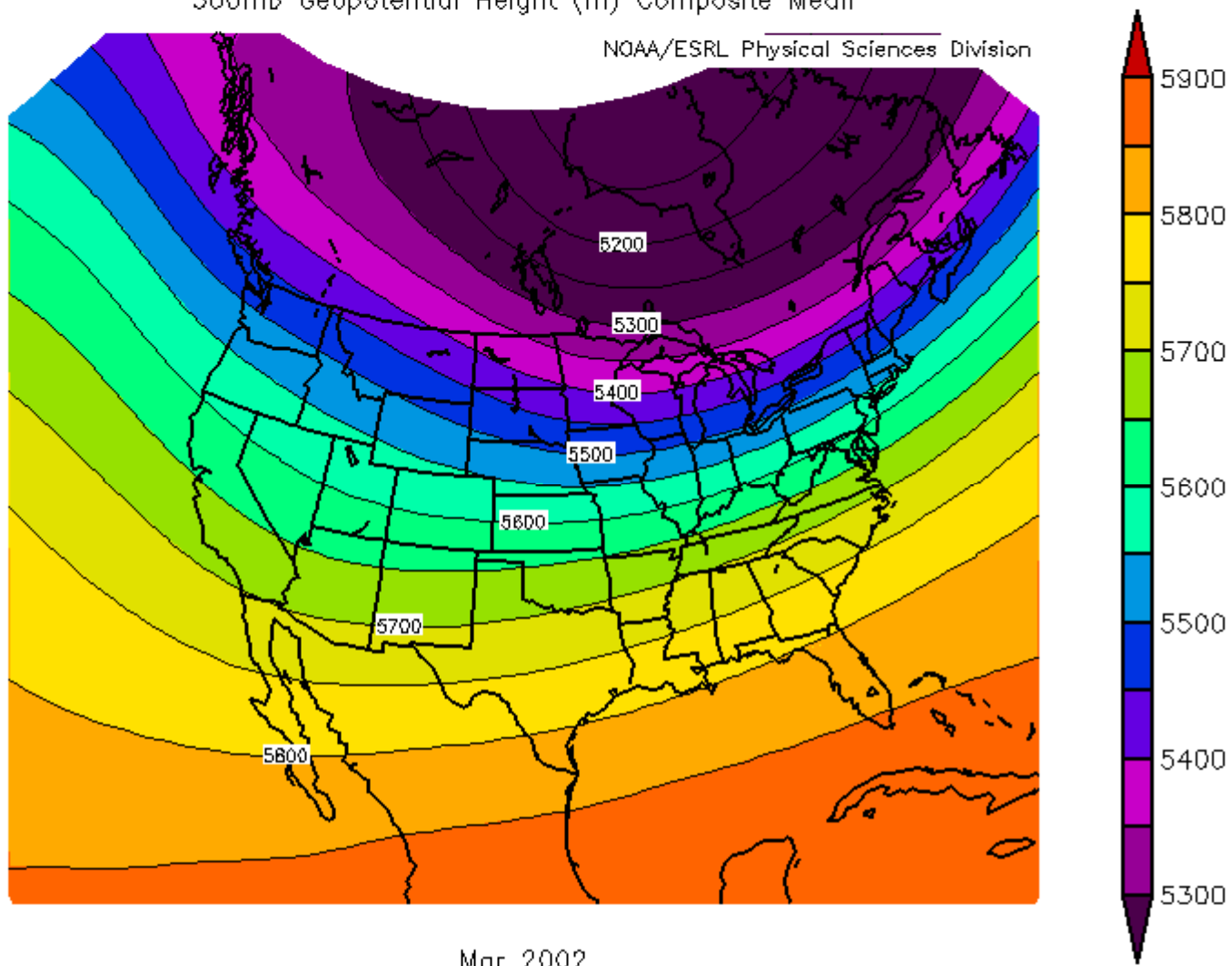
NCEP/NCAR Reanalysis
500mb Geopotential Height (m) Composite Mean

NOAA/ESRL Physical Sciences Division



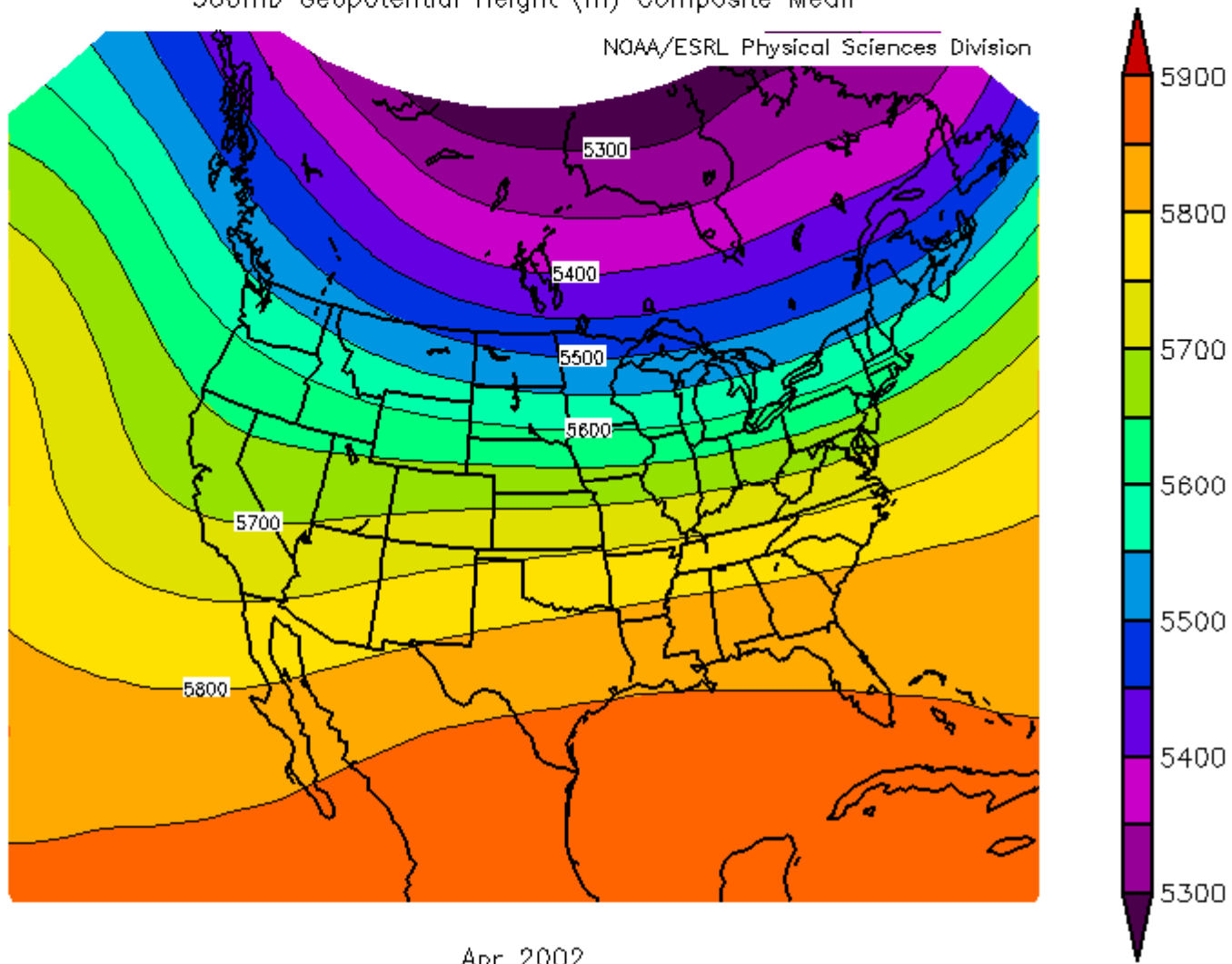
NCEP/NCAR Reanalysis
500mb Geopotential Height (m) Composite Mean

NOAA/ESRL Physical Sciences Division



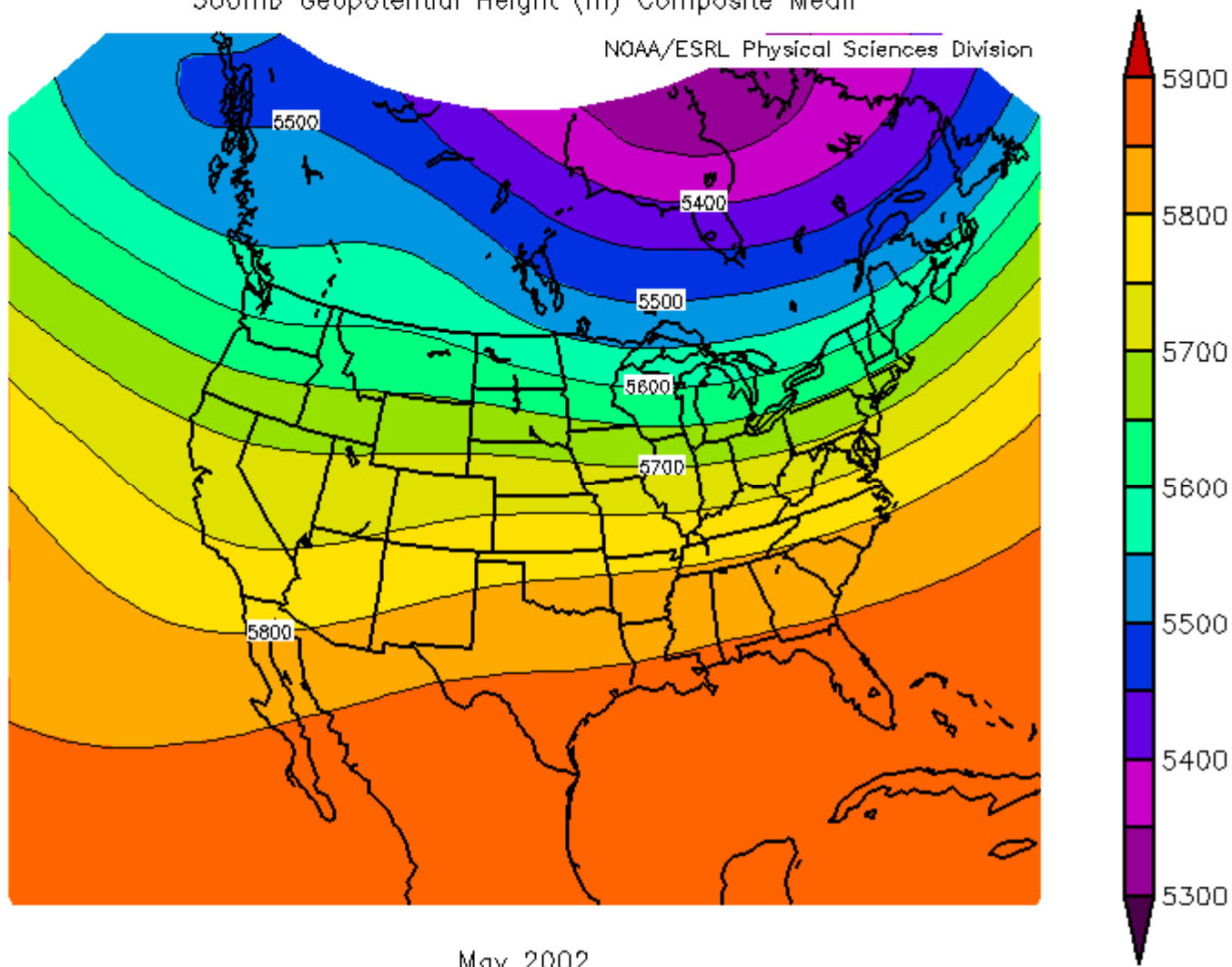
NCEP/NCAR Reanalysis
500mb Geopotential Height (m) Composite Mean

NOAA/ESRL Physical Sciences Division



NCEP/NCAR Reanalysis
500mb Geopotential Height (m) Composite Mean

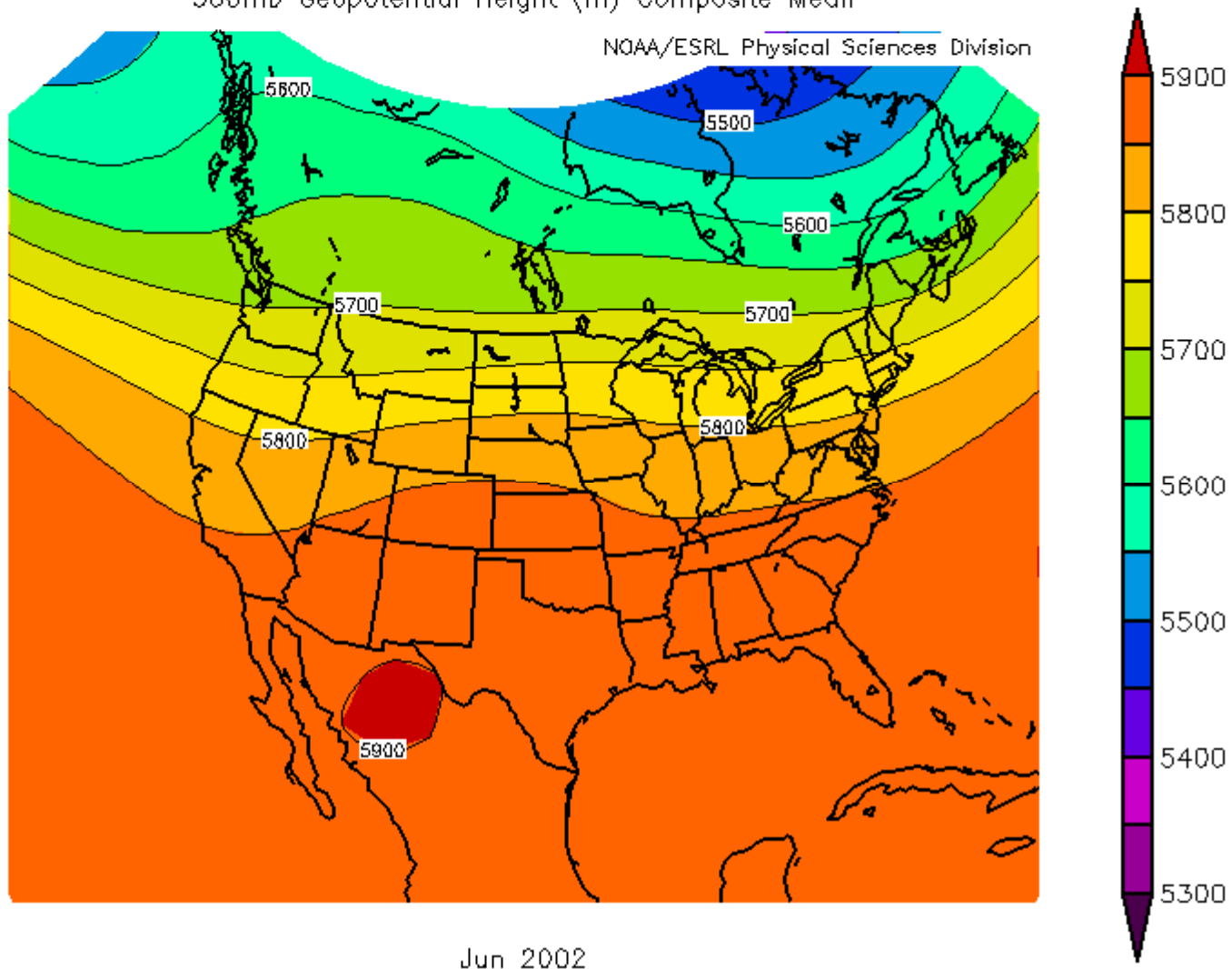
NOAA/ESRL Physical Sciences Division



May 2002

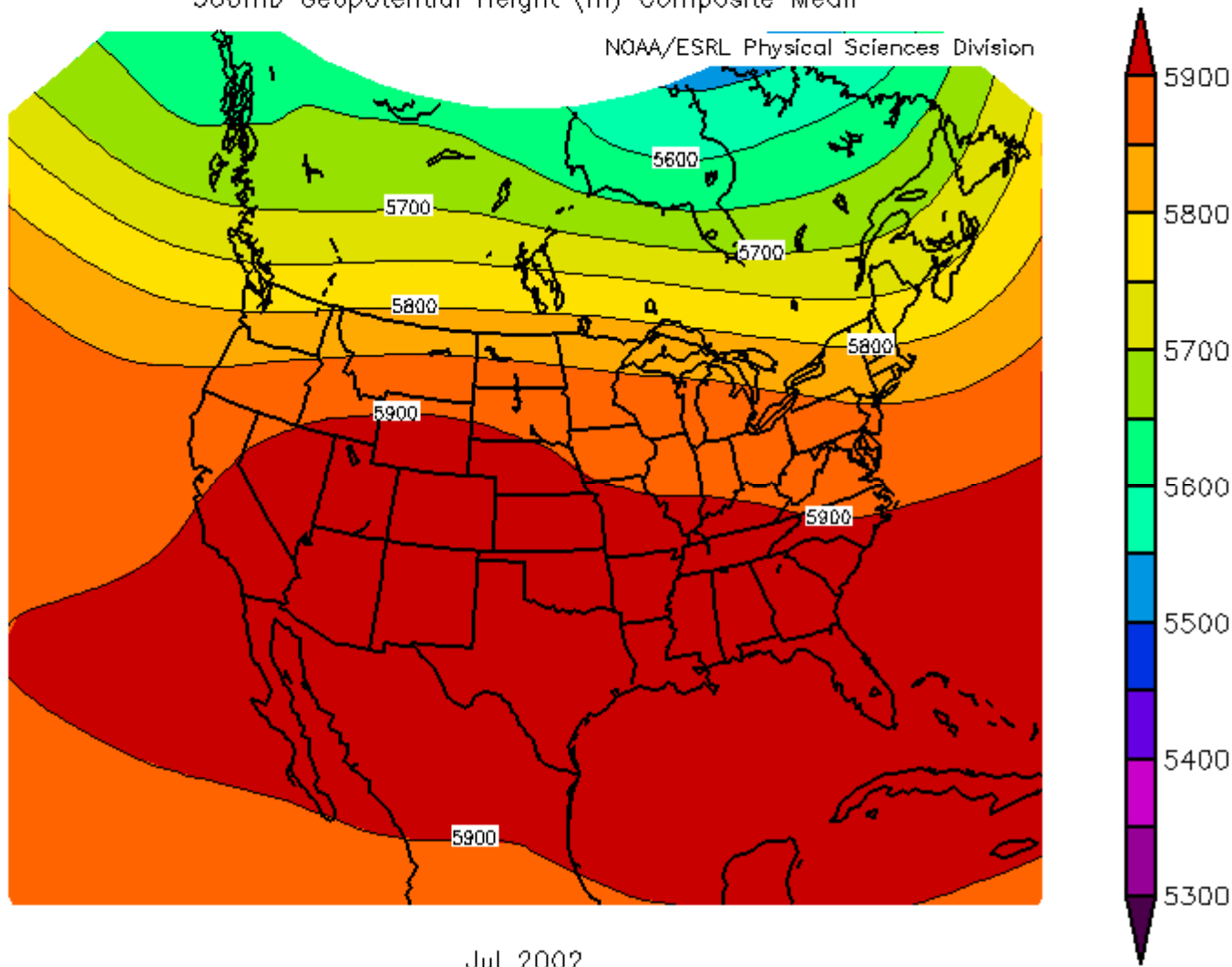
NCEP/NCAR Reanalysis
500mb Geopotential Height (m) Composite Mean

NOAA/ESRL Physical Sciences Division



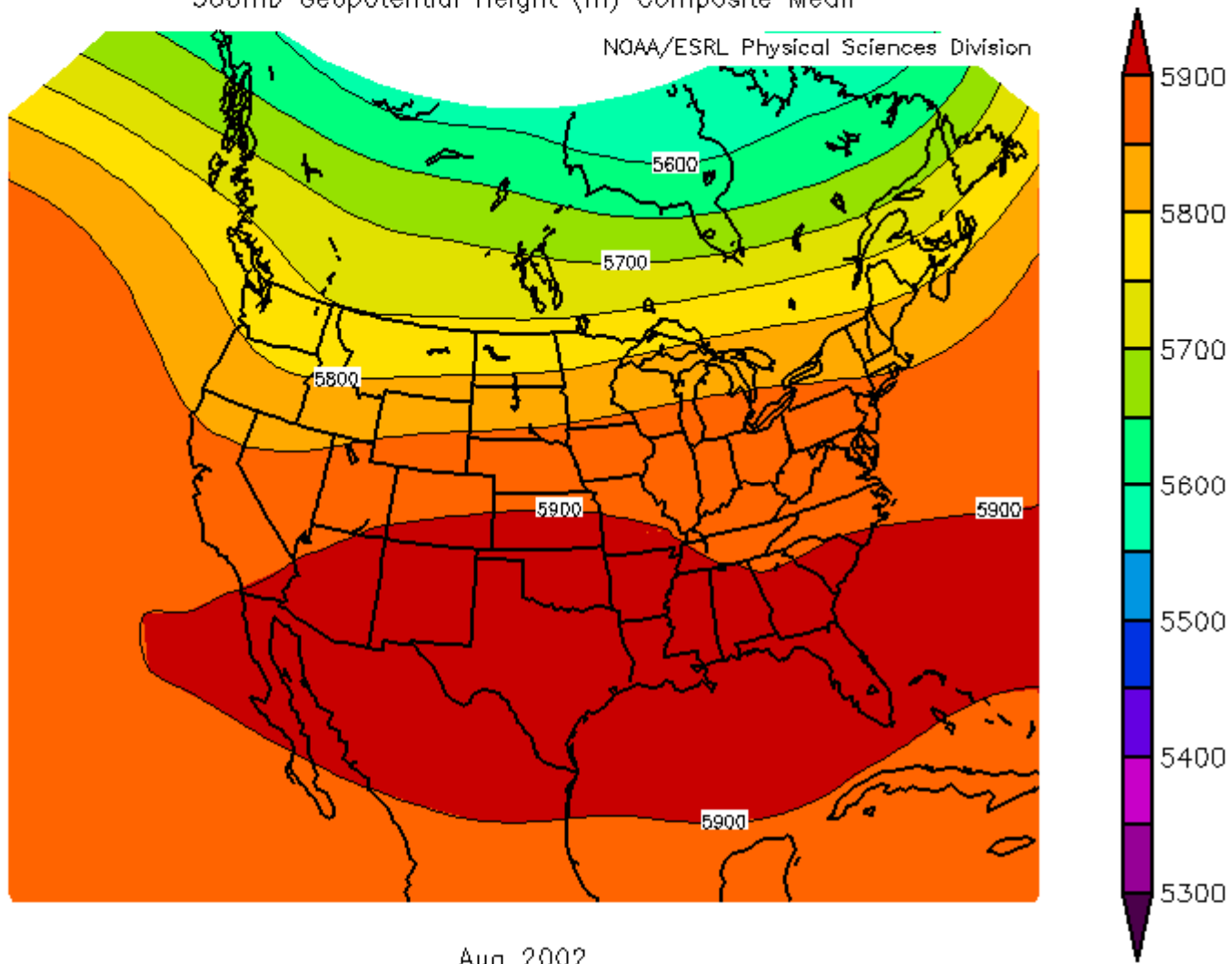
NCEP/NCAR Reanalysis
500mb Geopotential Height (m) Composite Mean

NOAA/ESRL Physical Sciences Division



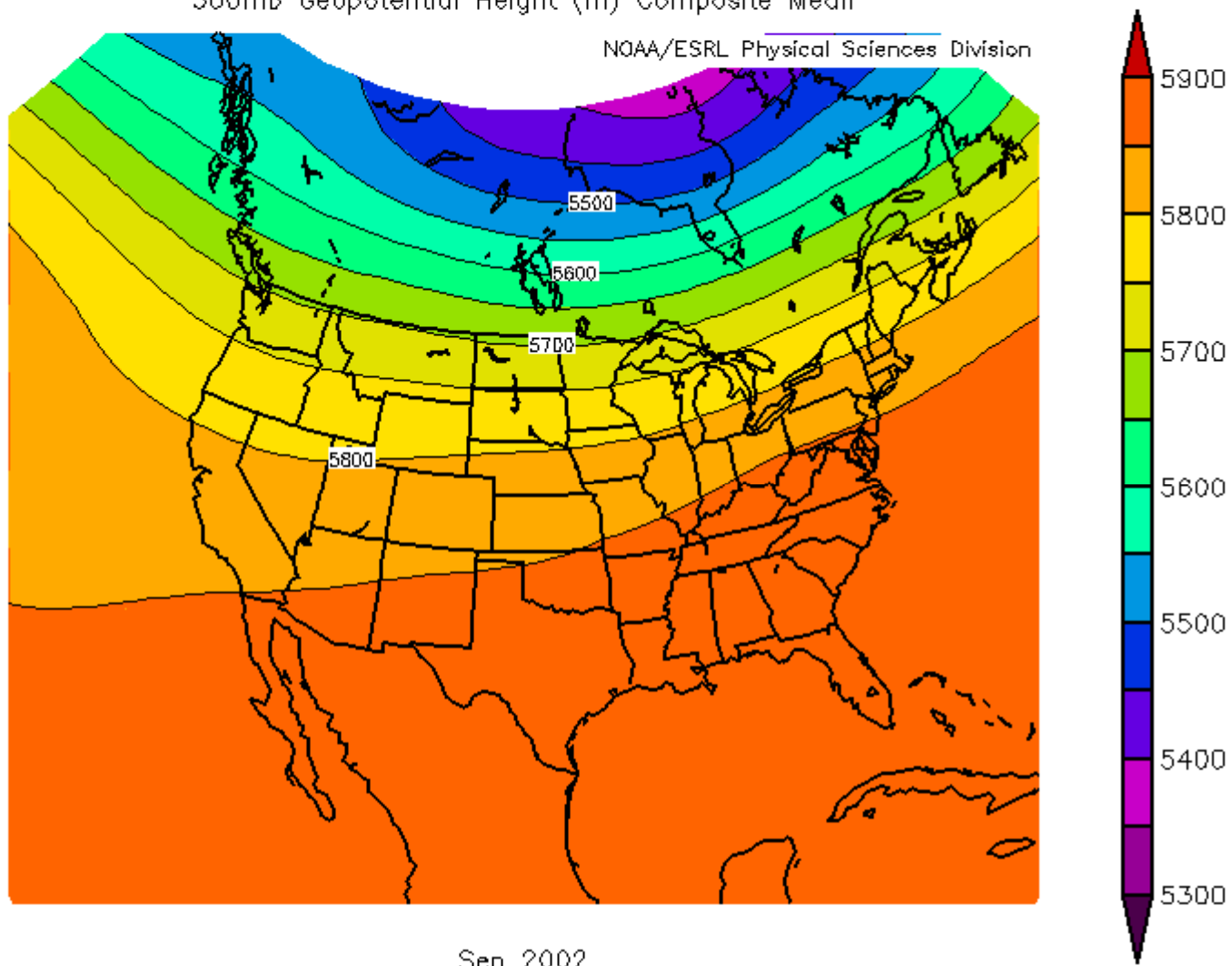
NCEP/NCAR Reanalysis
500mb Geopotential Height (m) Composite Mean

NOAA/ESRL Physical Sciences Division



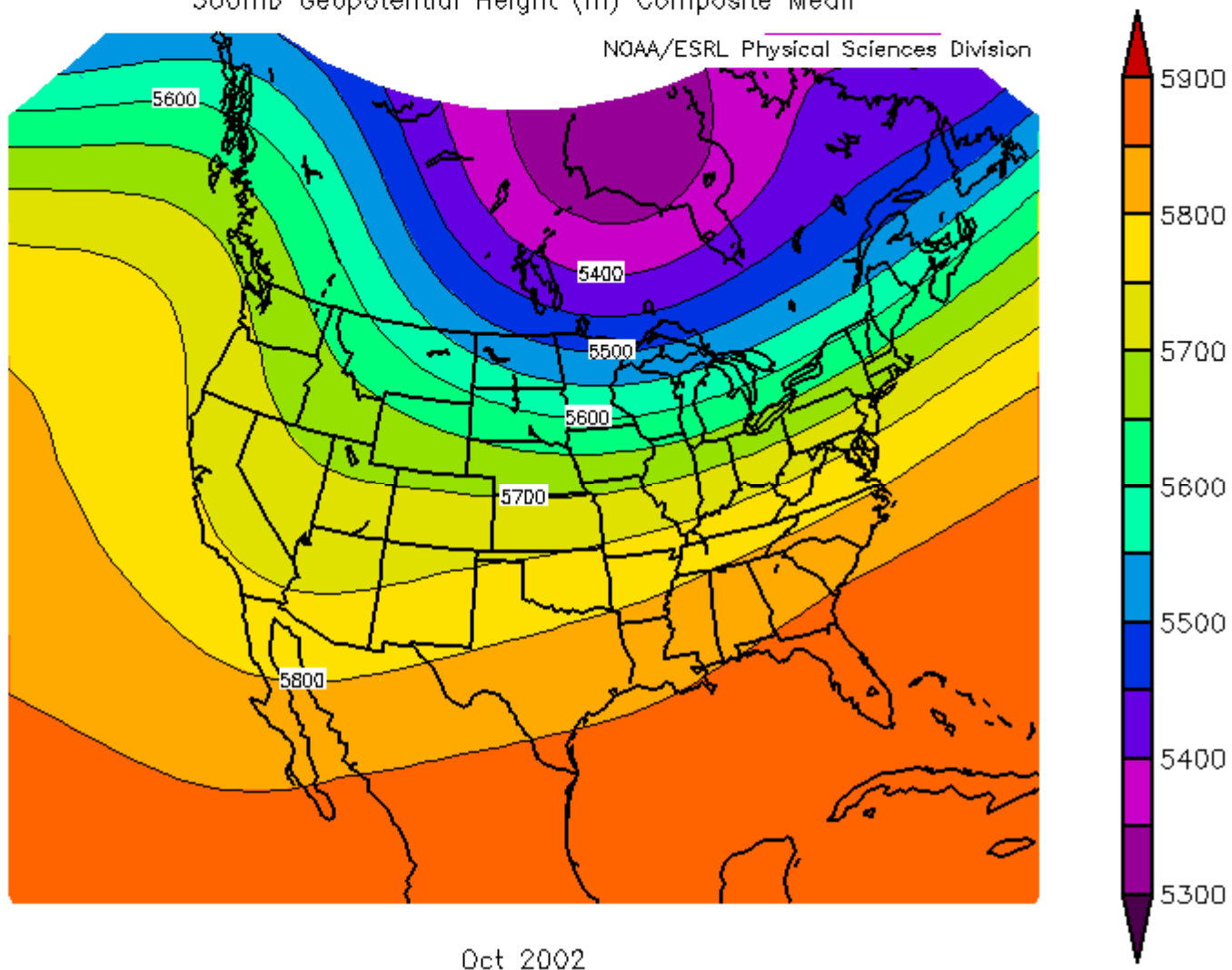
NCEP/NCAR Reanalysis
500mb Geopotential Height (m) Composite Mean

NOAA/ESRL Physical Sciences Division



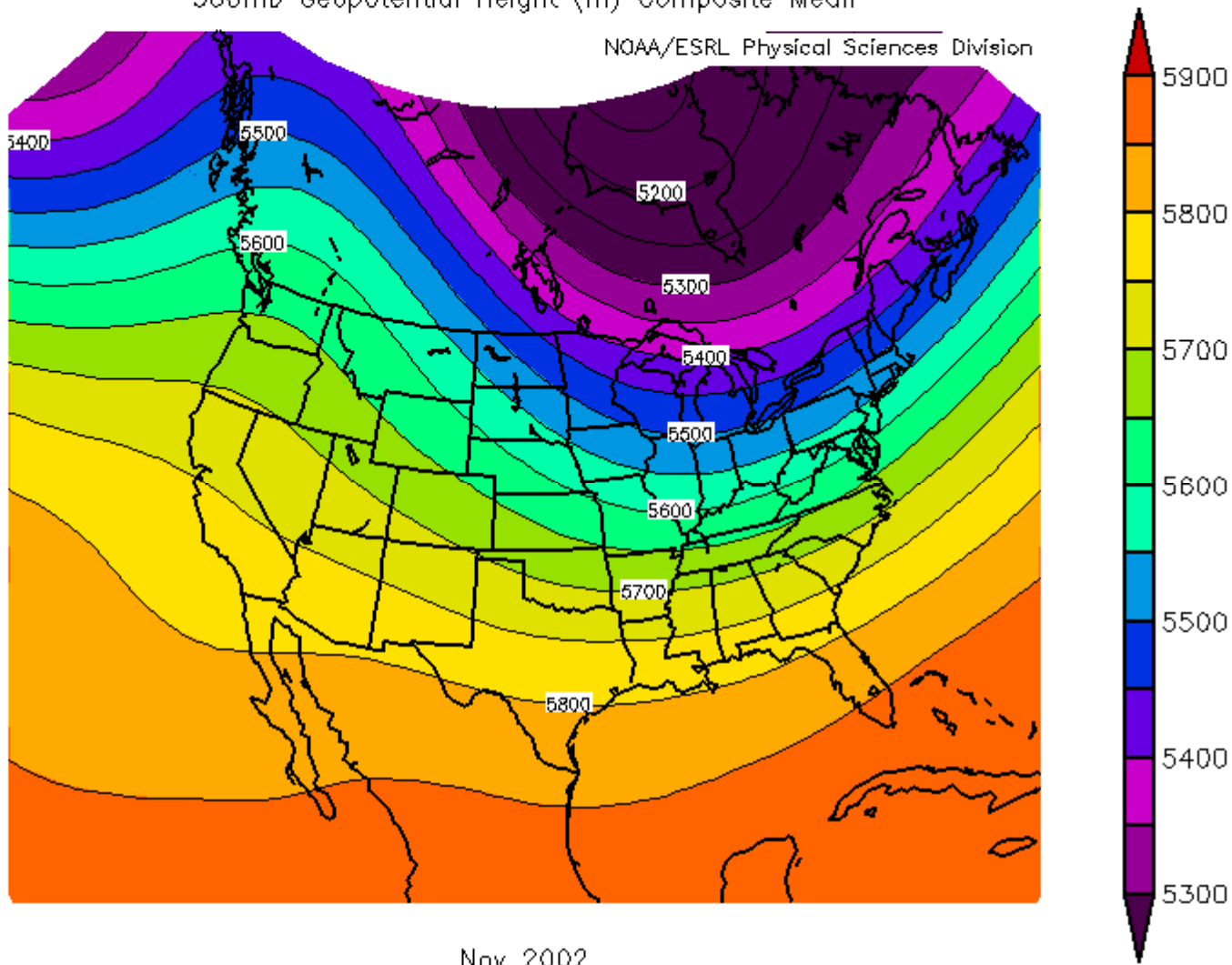
NCEP/NCAR Reanalysis
500mb Geopotential Height (m) Composite Mean

NOAA/ESRL Physical Sciences Division



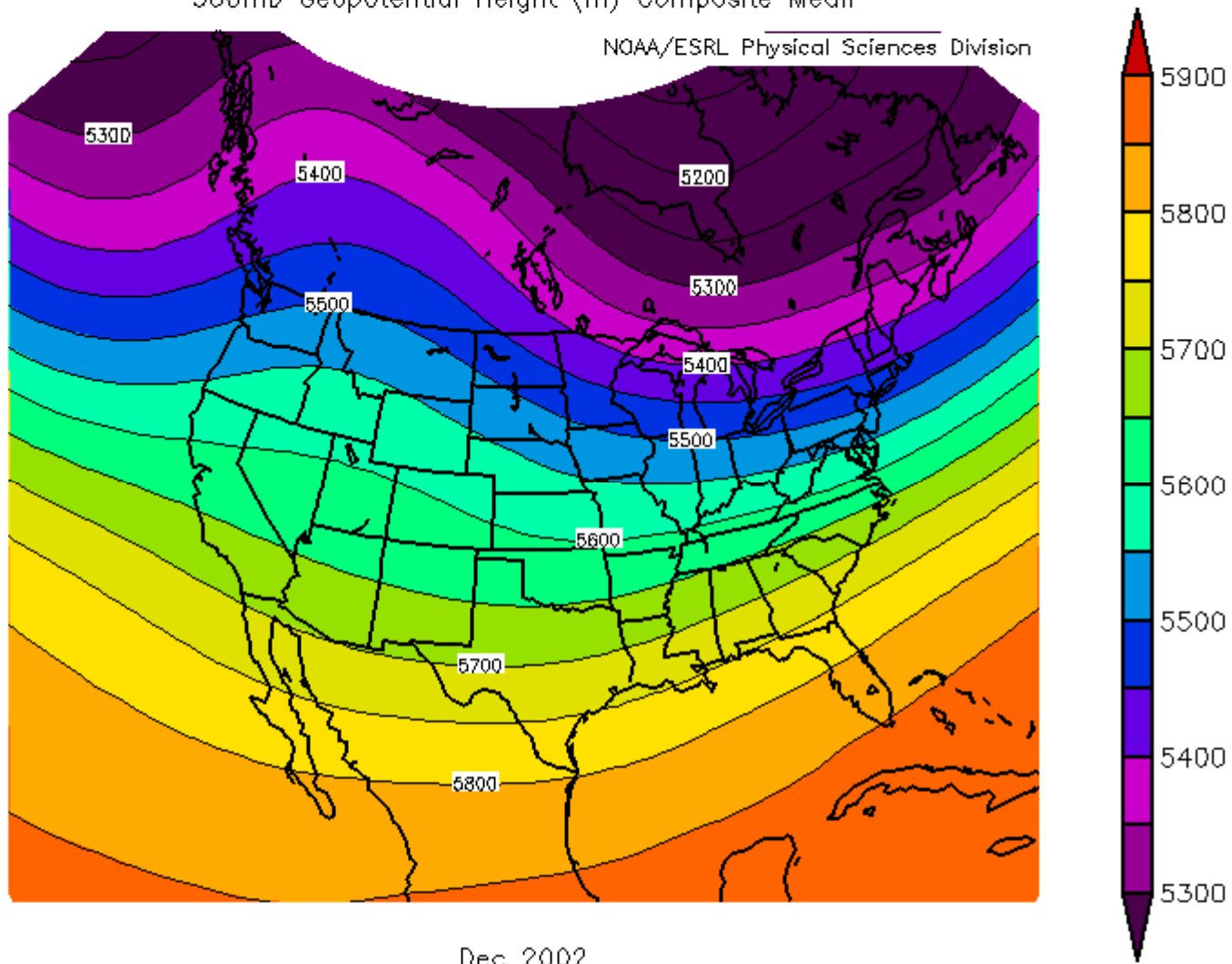
NCEP/NCAR Reanalysis
500mb Geopotential Height (m) Composite Mean

NOAA/ESRL Physical Sciences Division



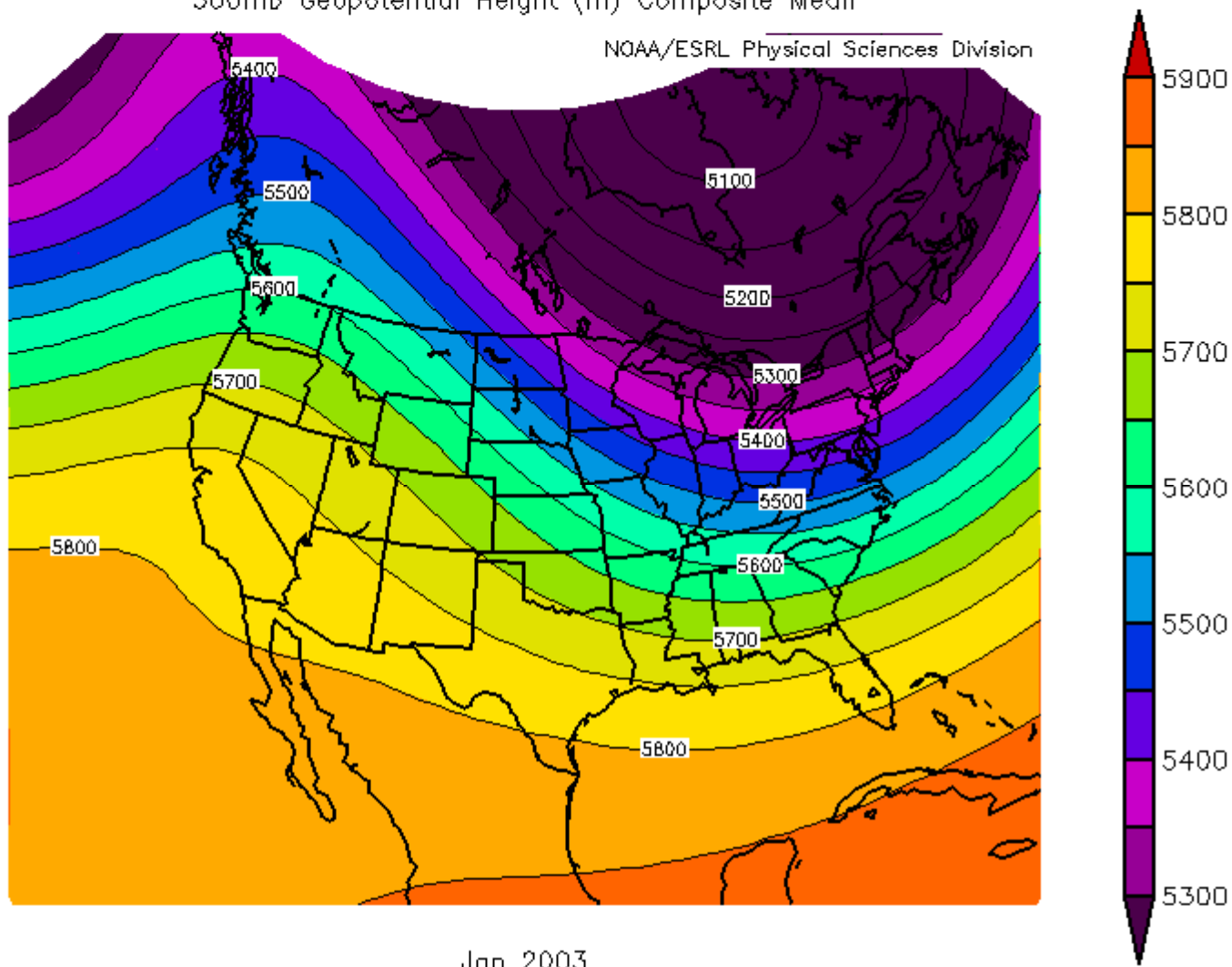
NCEP/NCAR Reanalysis
500mb Geopotential Height (m) Composite Mean

NOAA/ESRL Physical Sciences Division



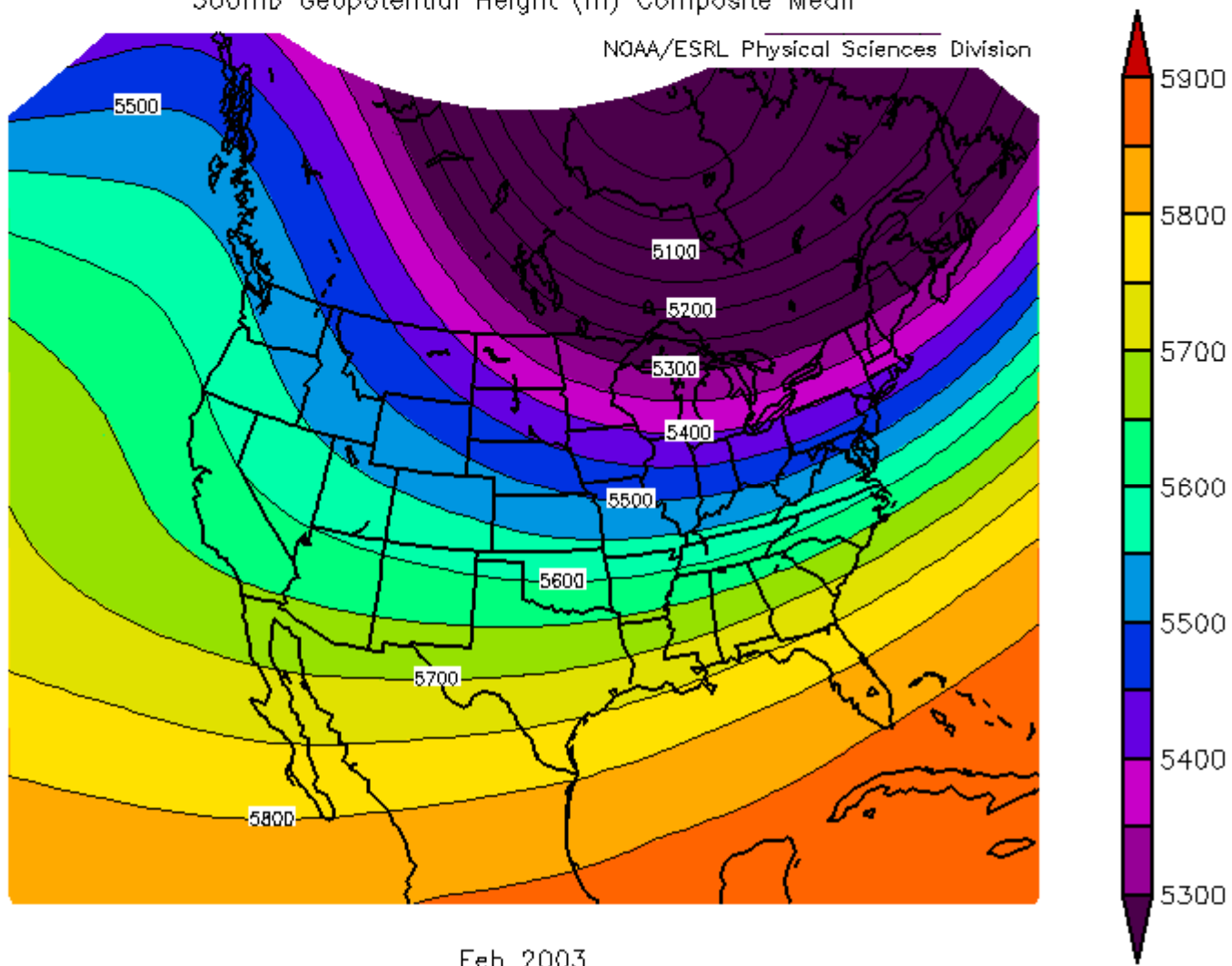
NCEP/NCAR Reanalysis
500mb Geopotential Height (m) Composite Mean

NOAA/ESRL Physical Sciences Division



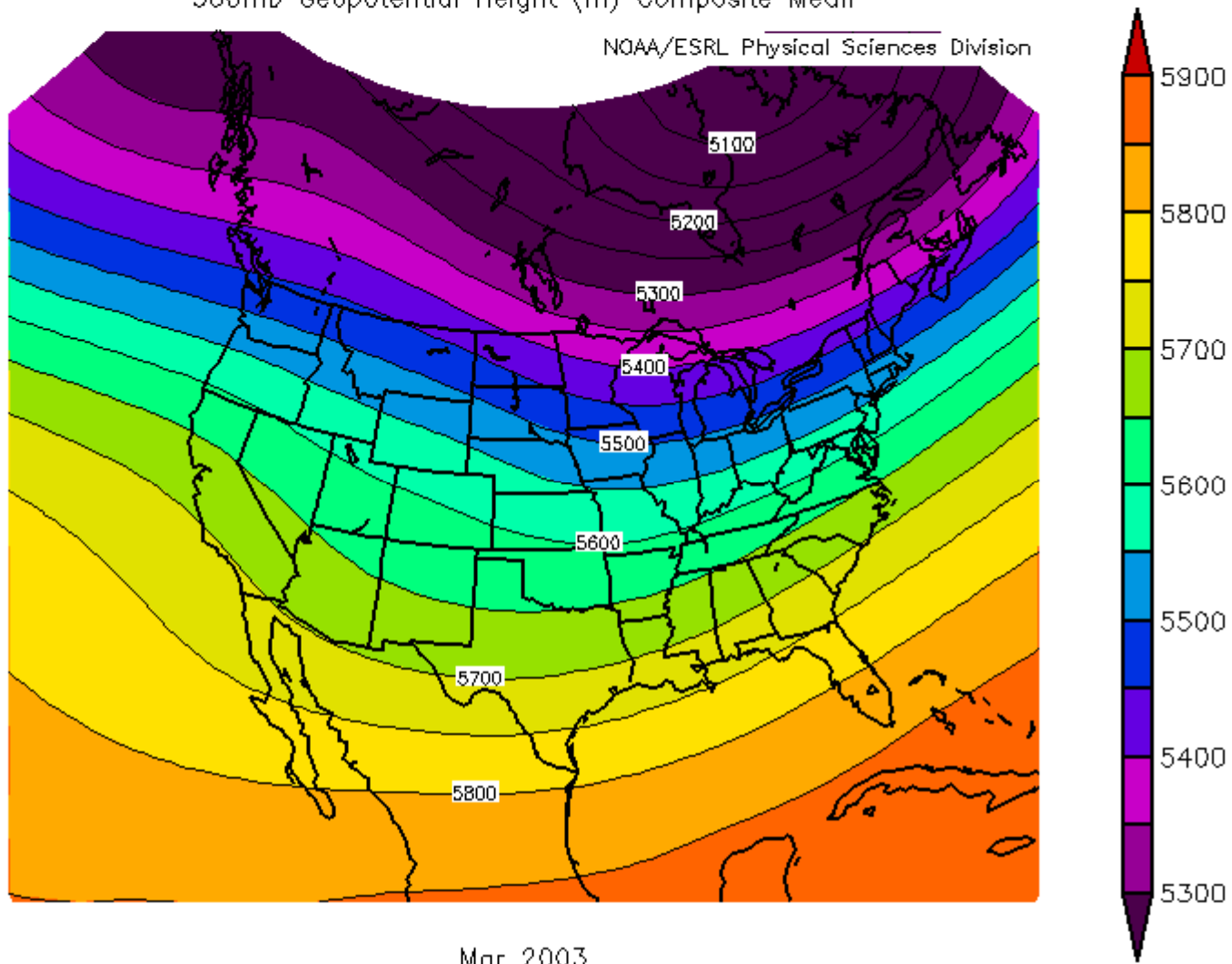
NCEP/NCAR Reanalysis
500mb Geopotential Height (m) Composite Mean

NOAA/ESRL Physical Sciences Division



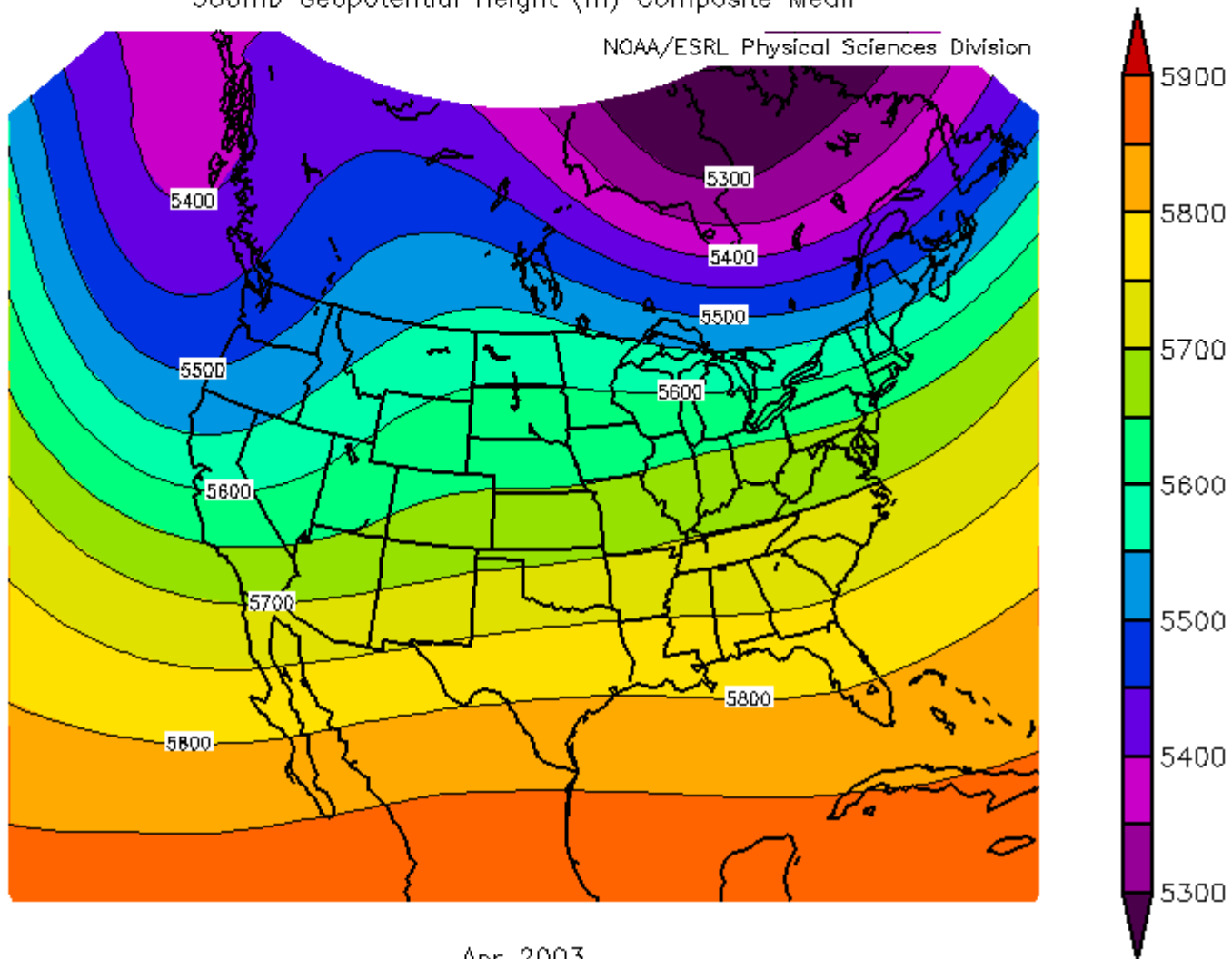
NCEP/NCAR Reanalysis
500mb Geopotential Height (m) Composite Mean

NOAA/ESRL Physical Sciences Division



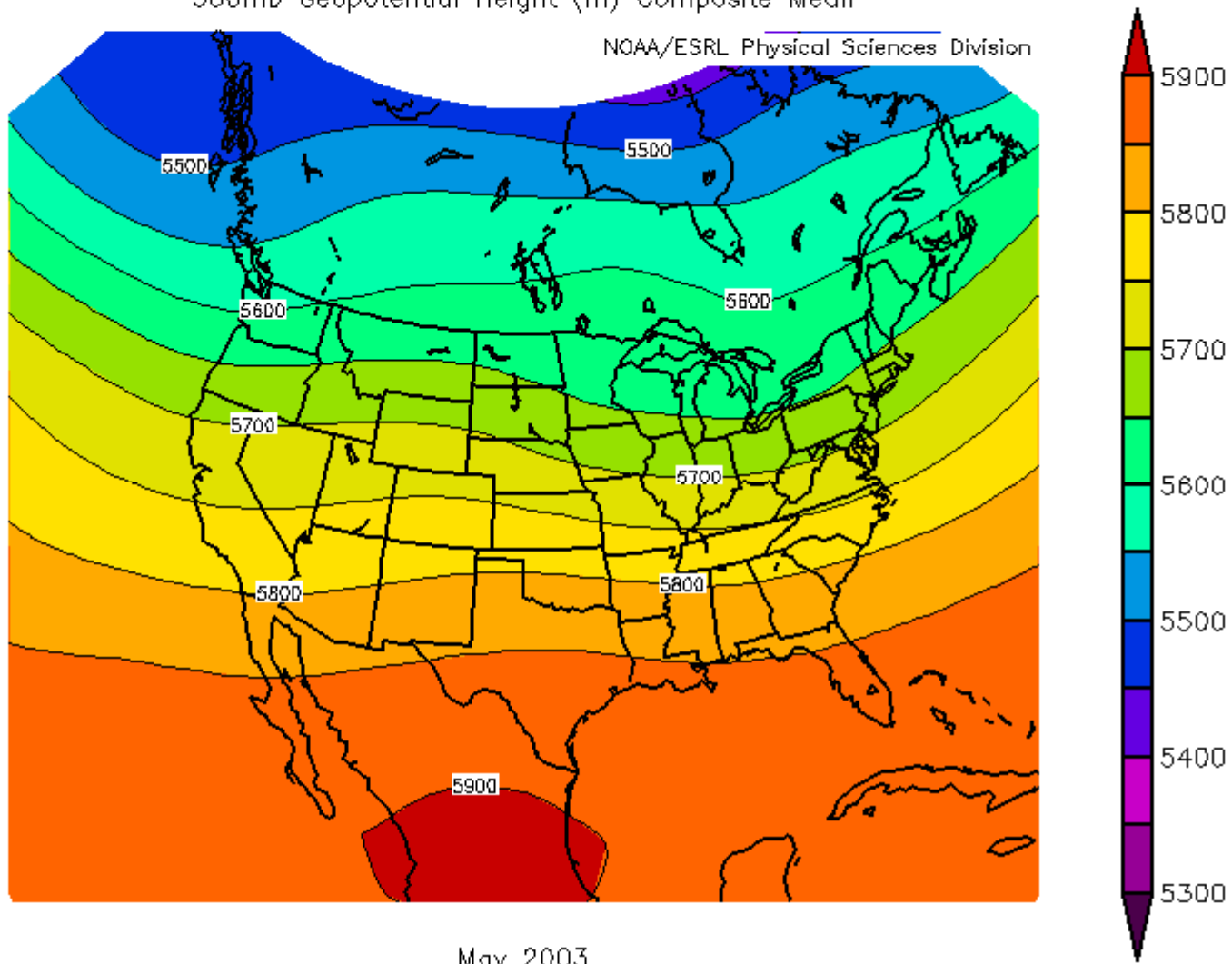
NCEP/NCAR Reanalysis
500mb Geopotential Height (m) Composite Mean

NOAA/ESRL Physical Sciences Division



NCEP/NCAR Reanalysis
500mb Geopotential Height (m) Composite Mean

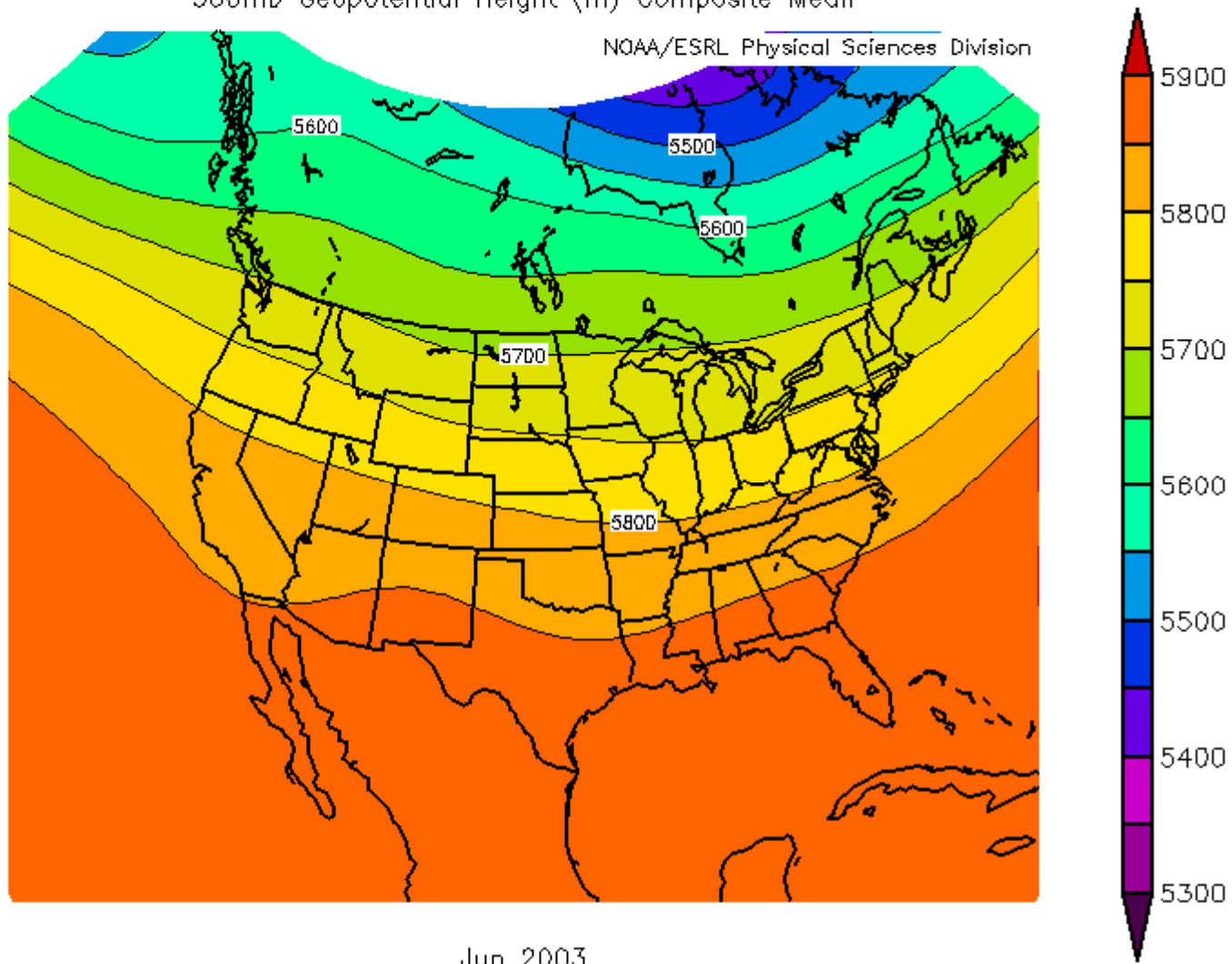
NOAA/ESRL Physical Sciences Division



May 2003

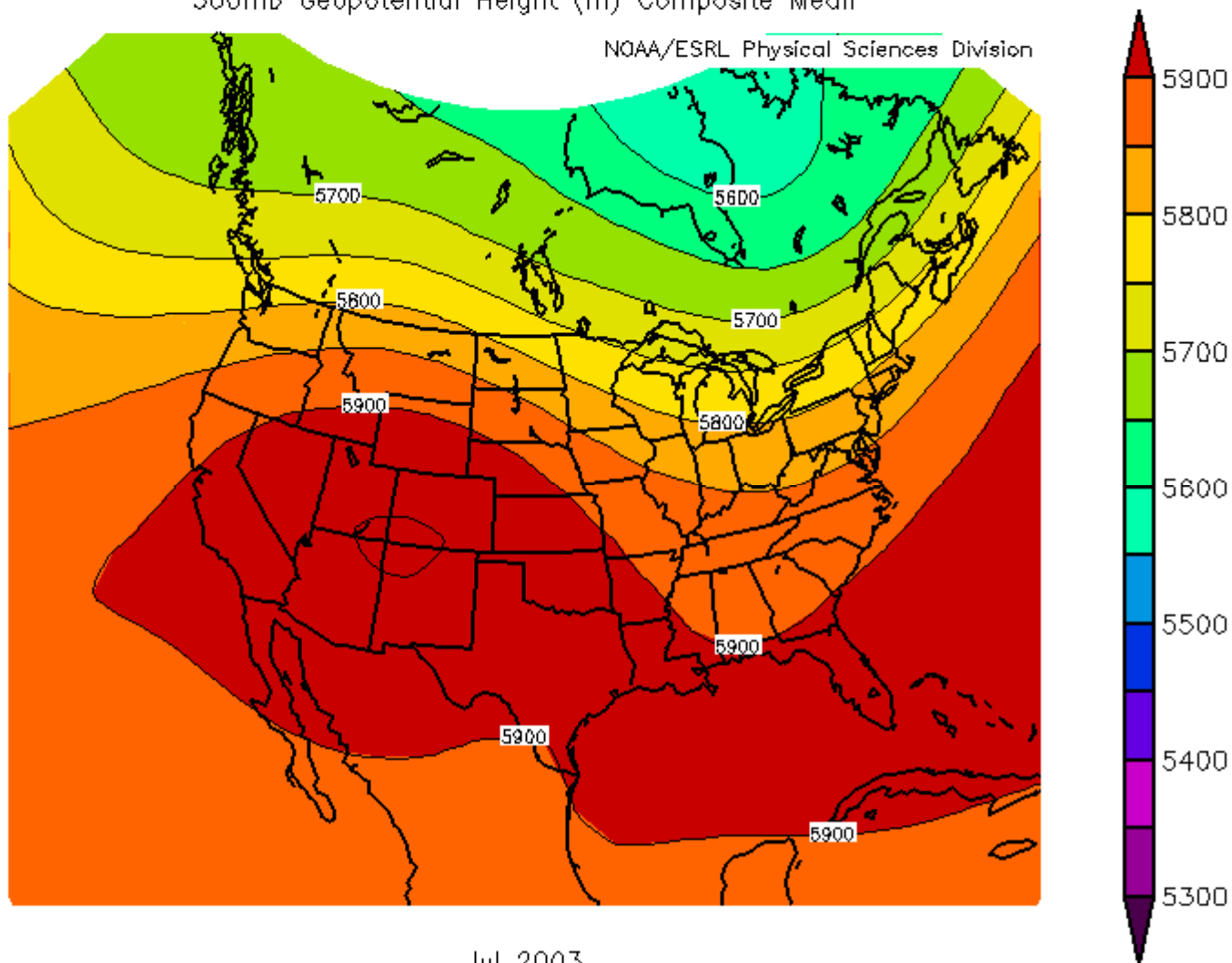
NCEP/NCAR Reanalysis
500mb Geopotential Height (m) Composite Mean

NOAA/ESRL Physical Sciences Division



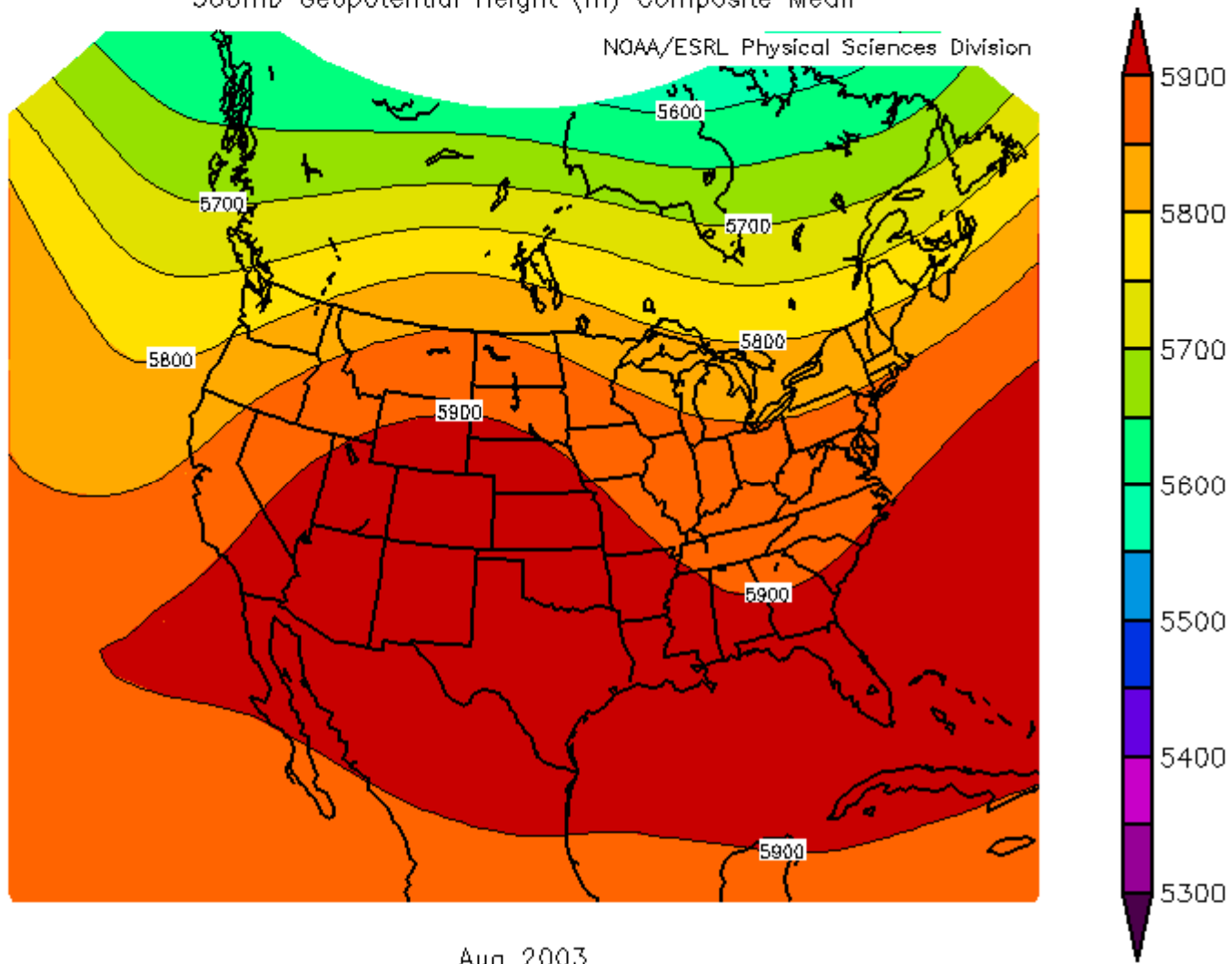
NCEP/NCAR Reanalysis
500mb Geopotential Height (m) Composite Mean

NOAA/ESRL Physical Sciences Division



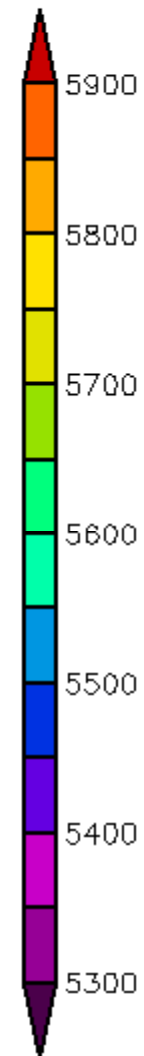
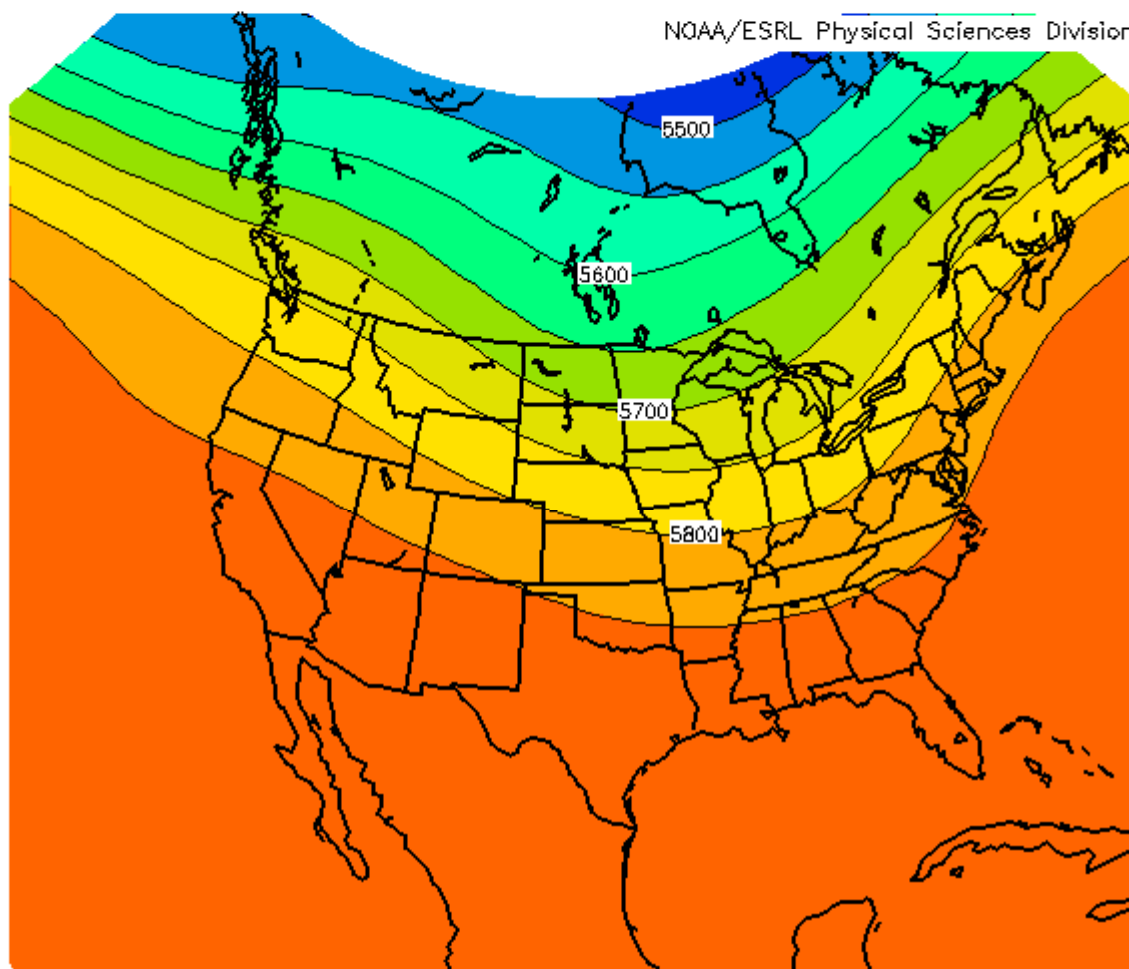
NCEP/NCAR Reanalysis
500mb Geopotential Height (m) Composite Mean

NOAA/ESRL Physical Sciences Division



NCEP/NCAR Reanalysis
500mb Geopotential Height (m) Composite Mean

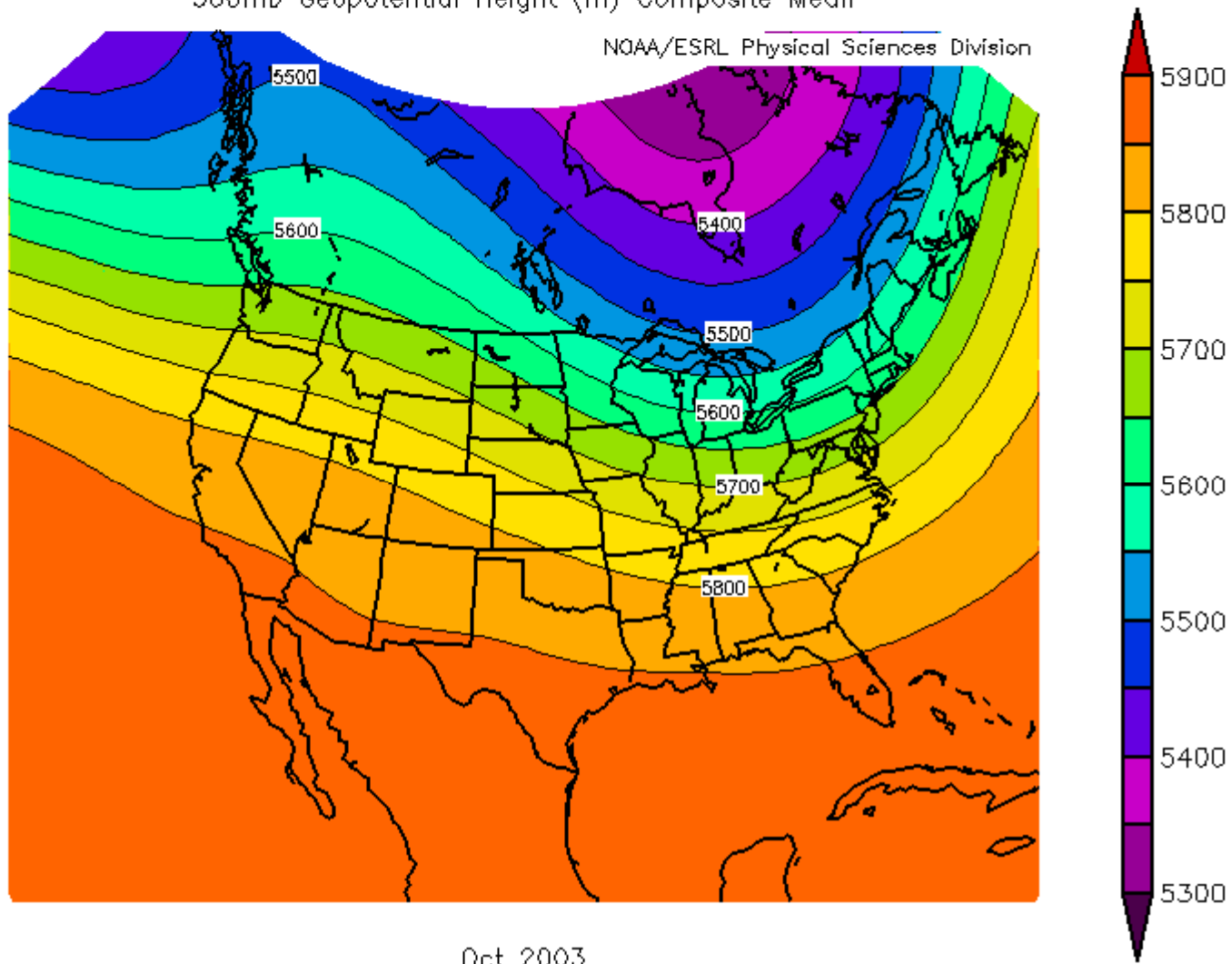
NOAA/ESRL Physical Sciences Division



Sep 2003

NCEP/NCAR Reanalysis
500mb Geopotential Height (m) Composite Mean

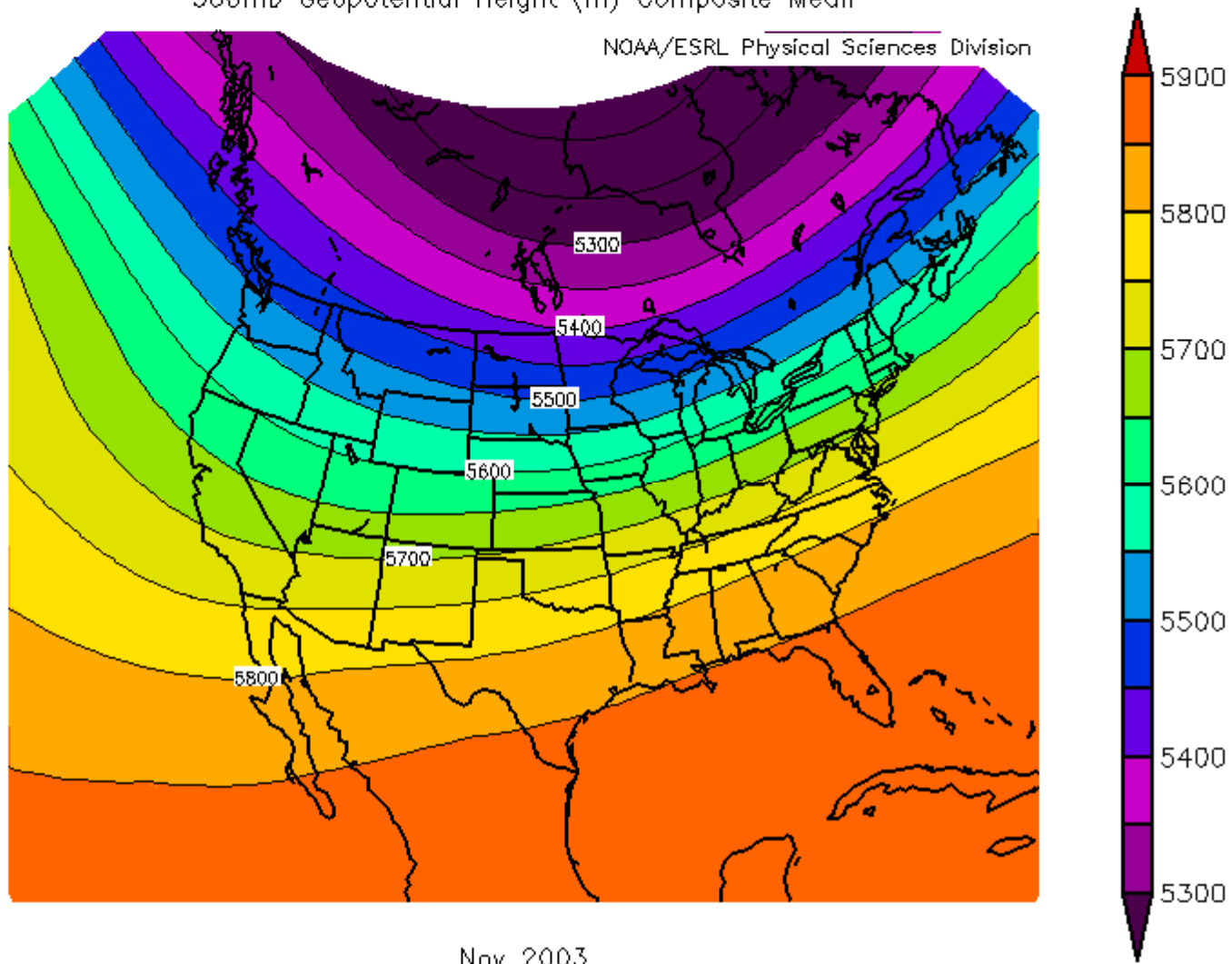
NOAA/ESRL Physical Sciences Division



Oct 2003

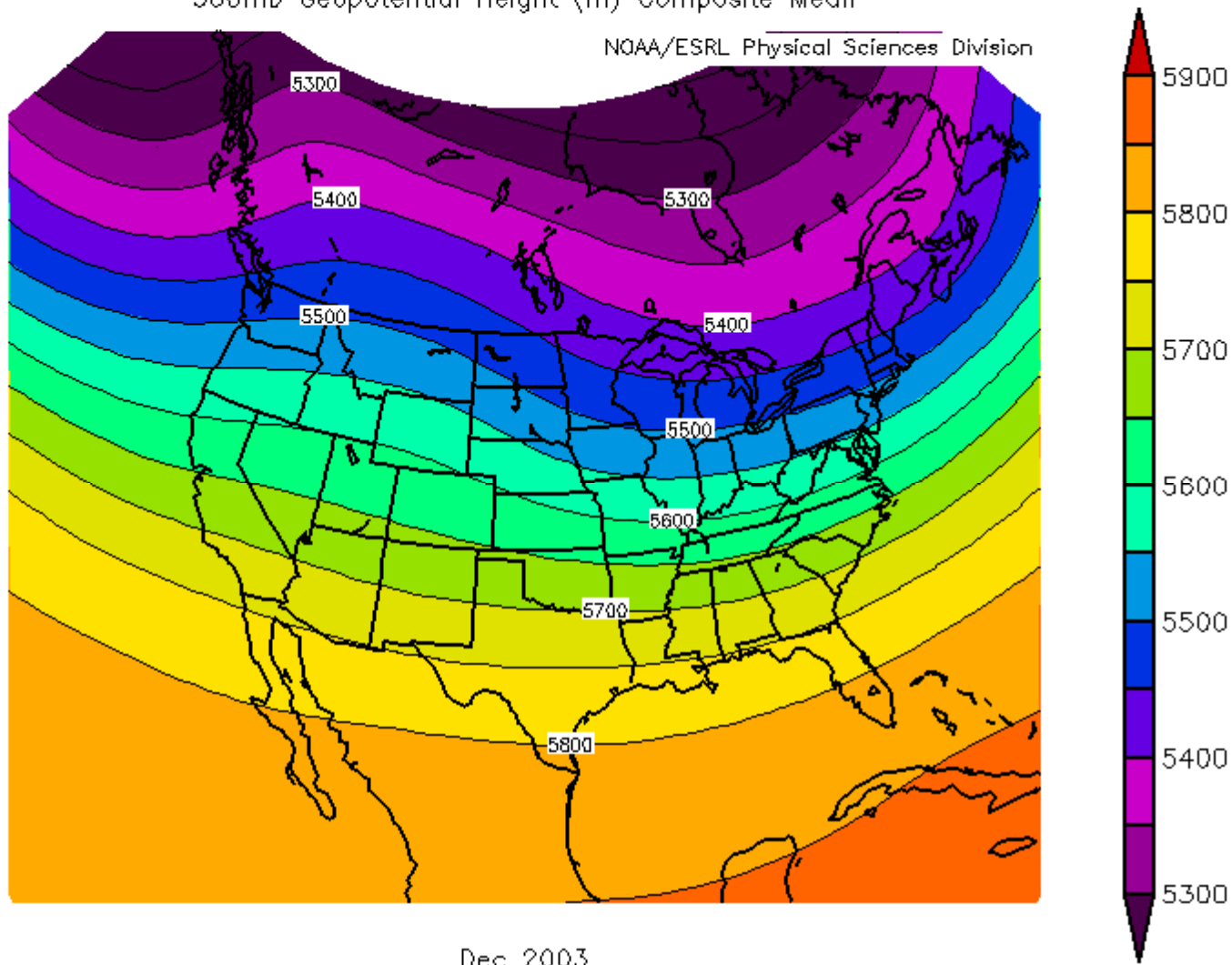
NCEP/NCAR Reanalysis
500mb Geopotential Height (m) Composite Mean

NOAA/ESRL Physical Sciences Division



NCEP/NCAR Reanalysis
500mb Geopotential Height (m) Composite Mean

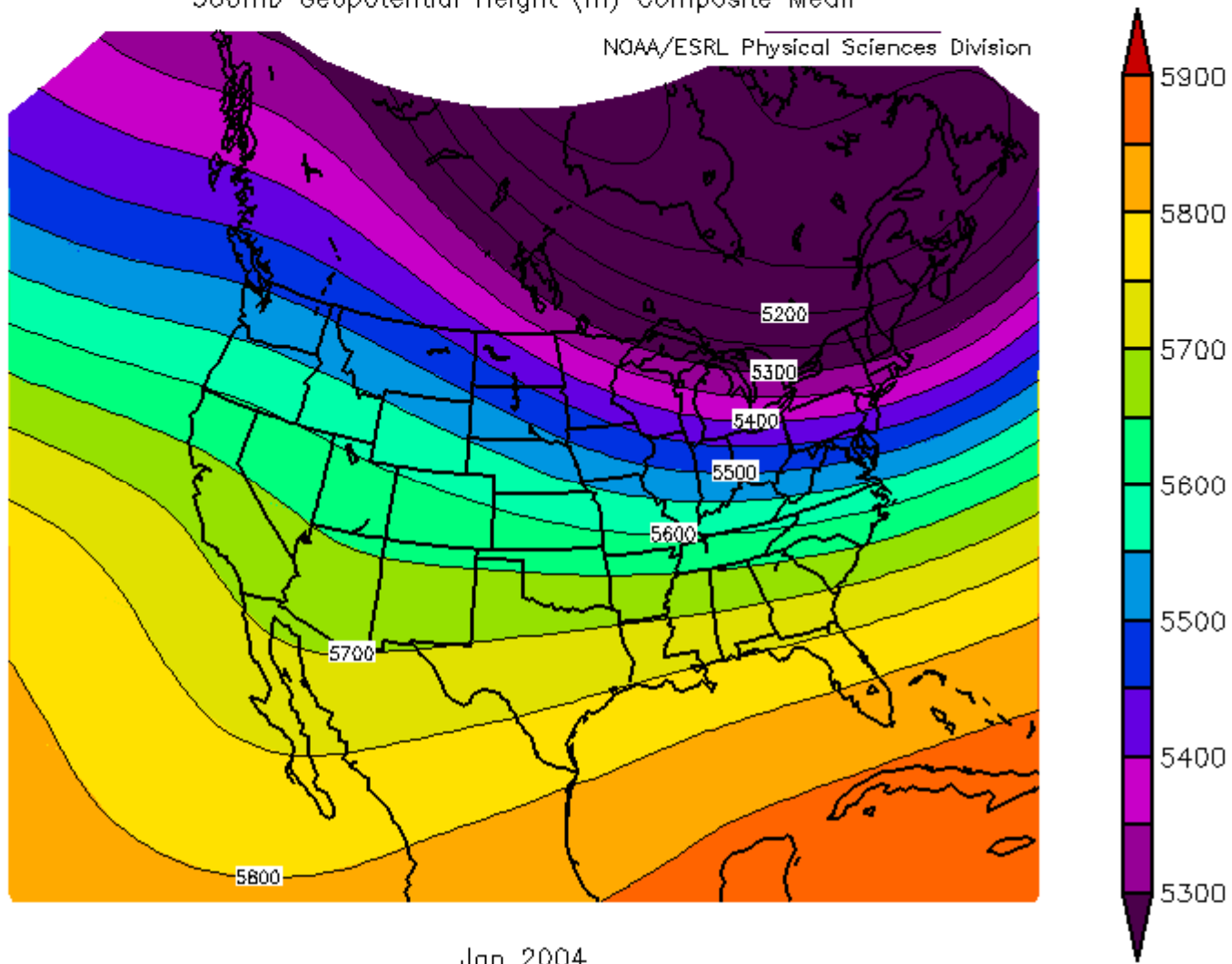
NOAA/ESRL Physical Sciences Division



Dec 2003

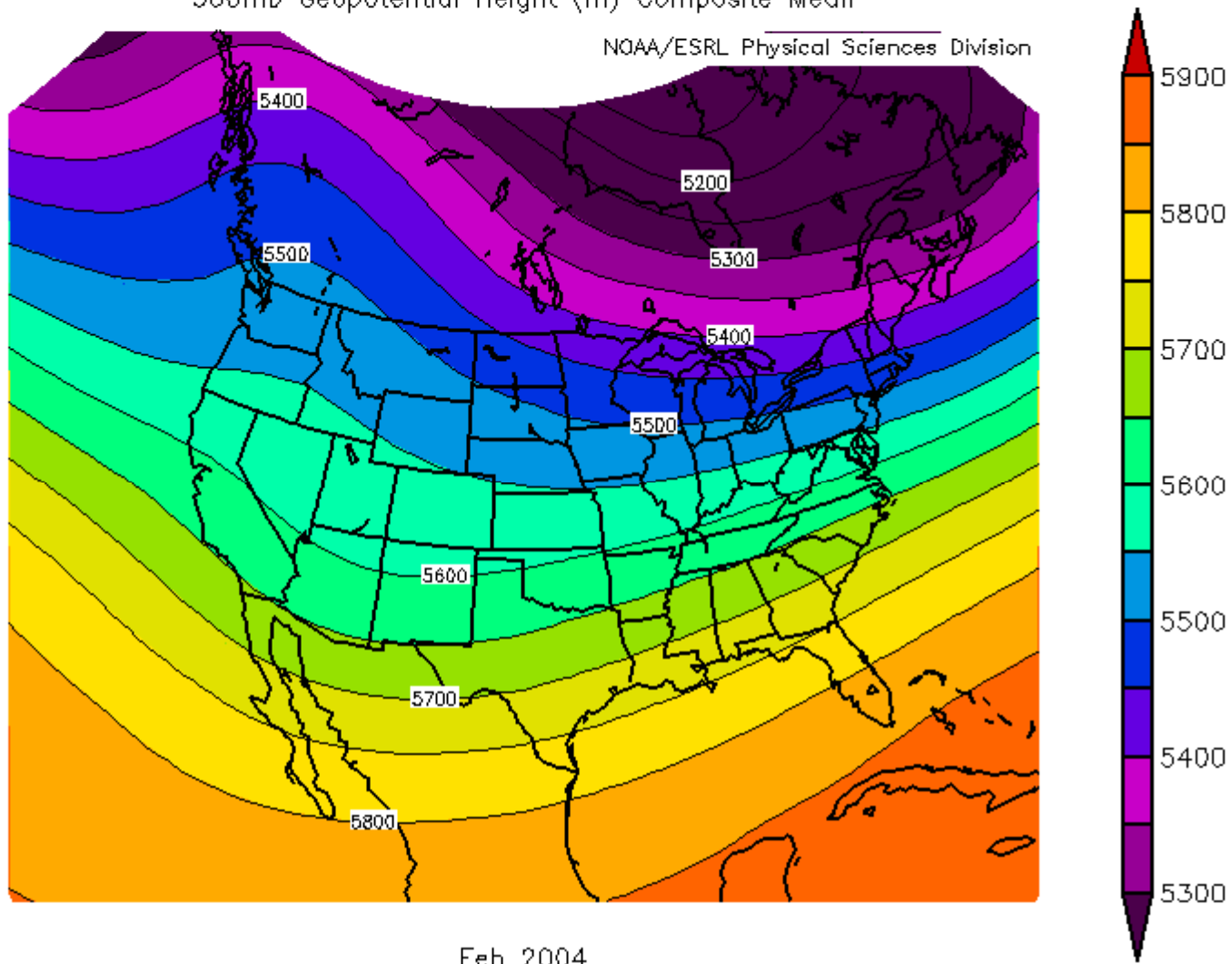
NCEP/NCAR Reanalysis
500mb Geopotential Height (m) Composite Mean

NOAA/ESRL Physical Sciences Division



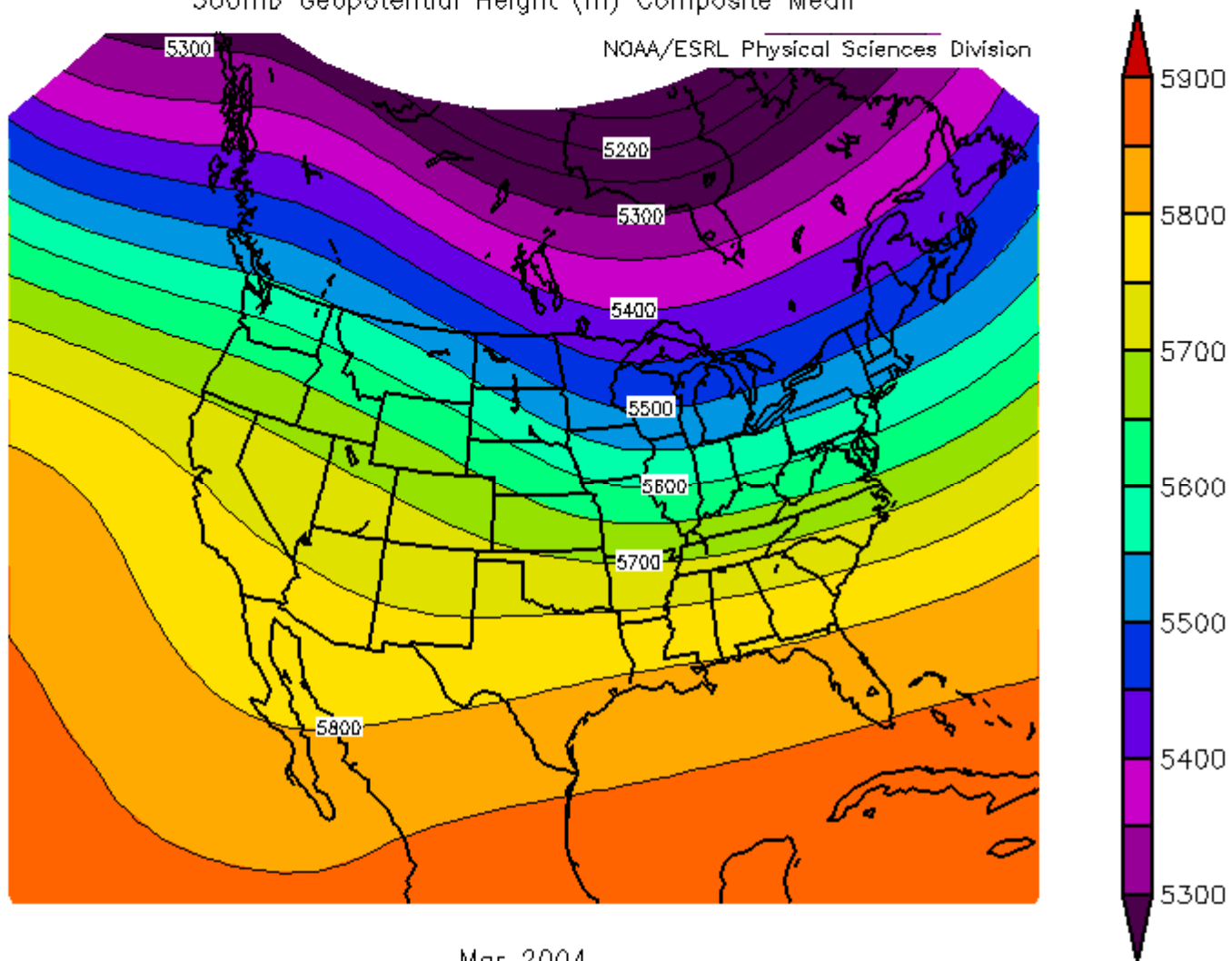
NCEP/NCAR Reanalysis
500mb Geopotential Height (m) Composite Mean

NOAA/ESRL Physical Sciences Division



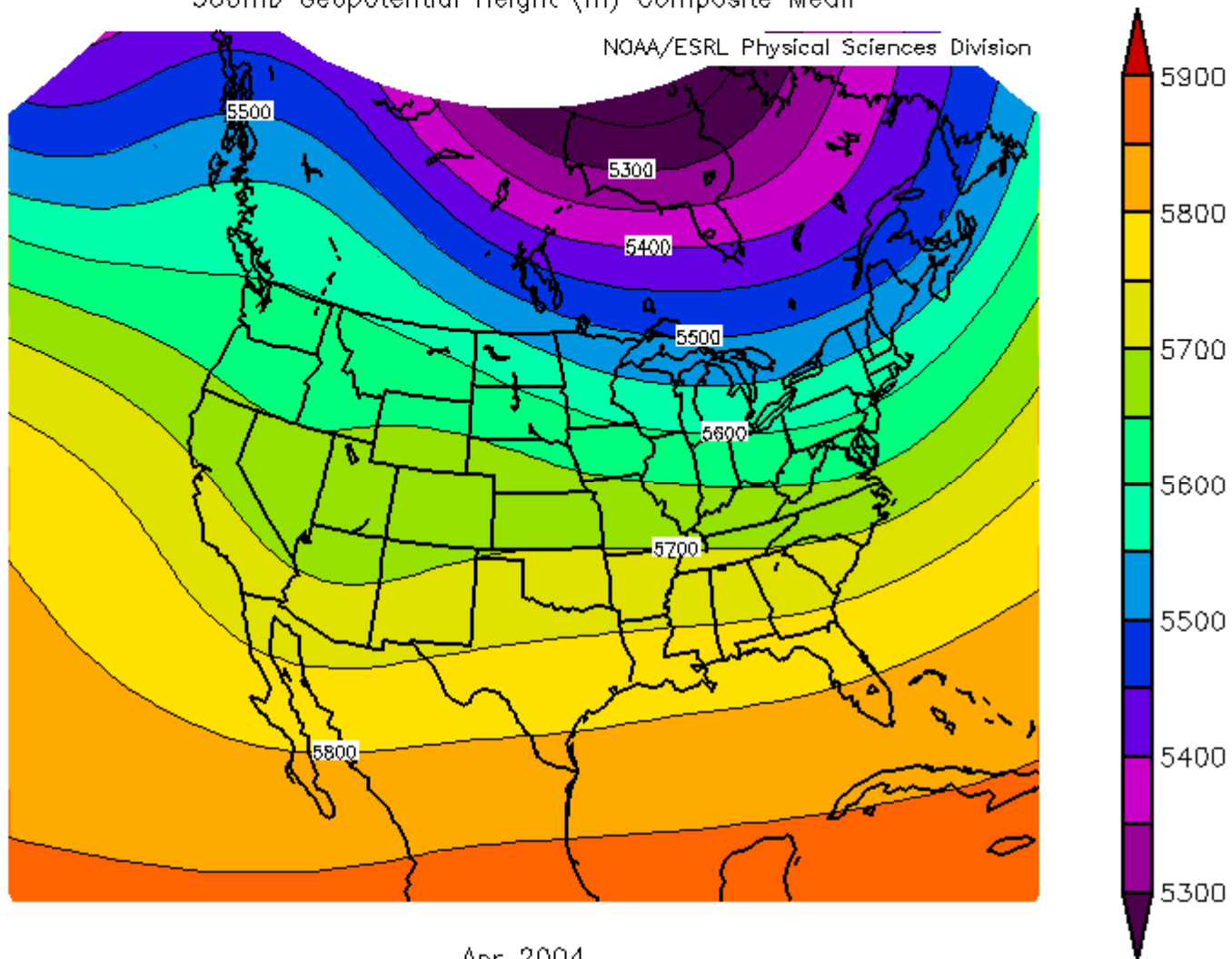
NCEP/NCAR Reanalysis
500mb Geopotential Height (m) Composite Mean

NOAA/ESRL Physical Sciences Division



NCEP/NCAR Reanalysis
500mb Geopotential Height (m) Composite Mean

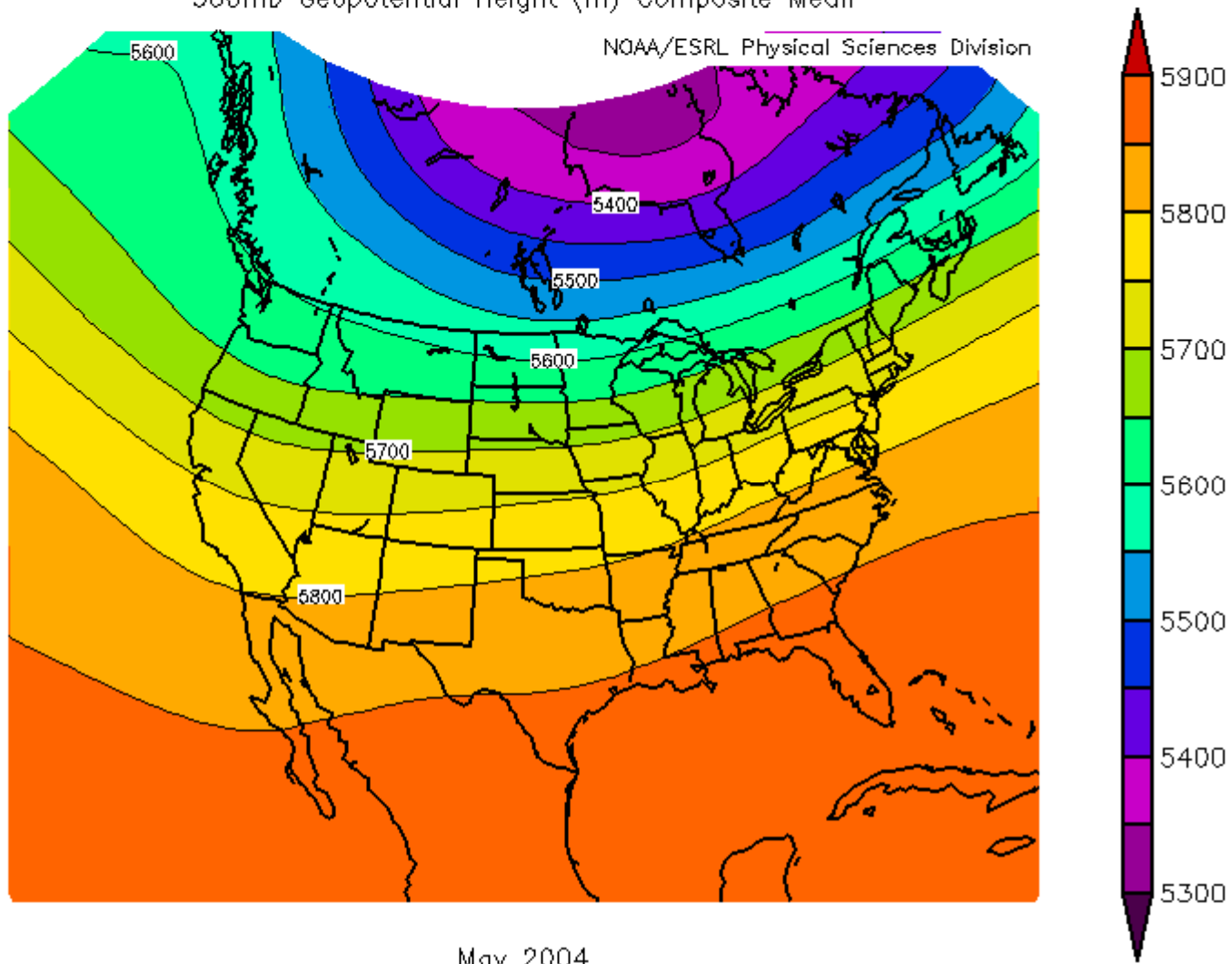
NOAA/ESRL Physical Sciences Division



Apr 2004

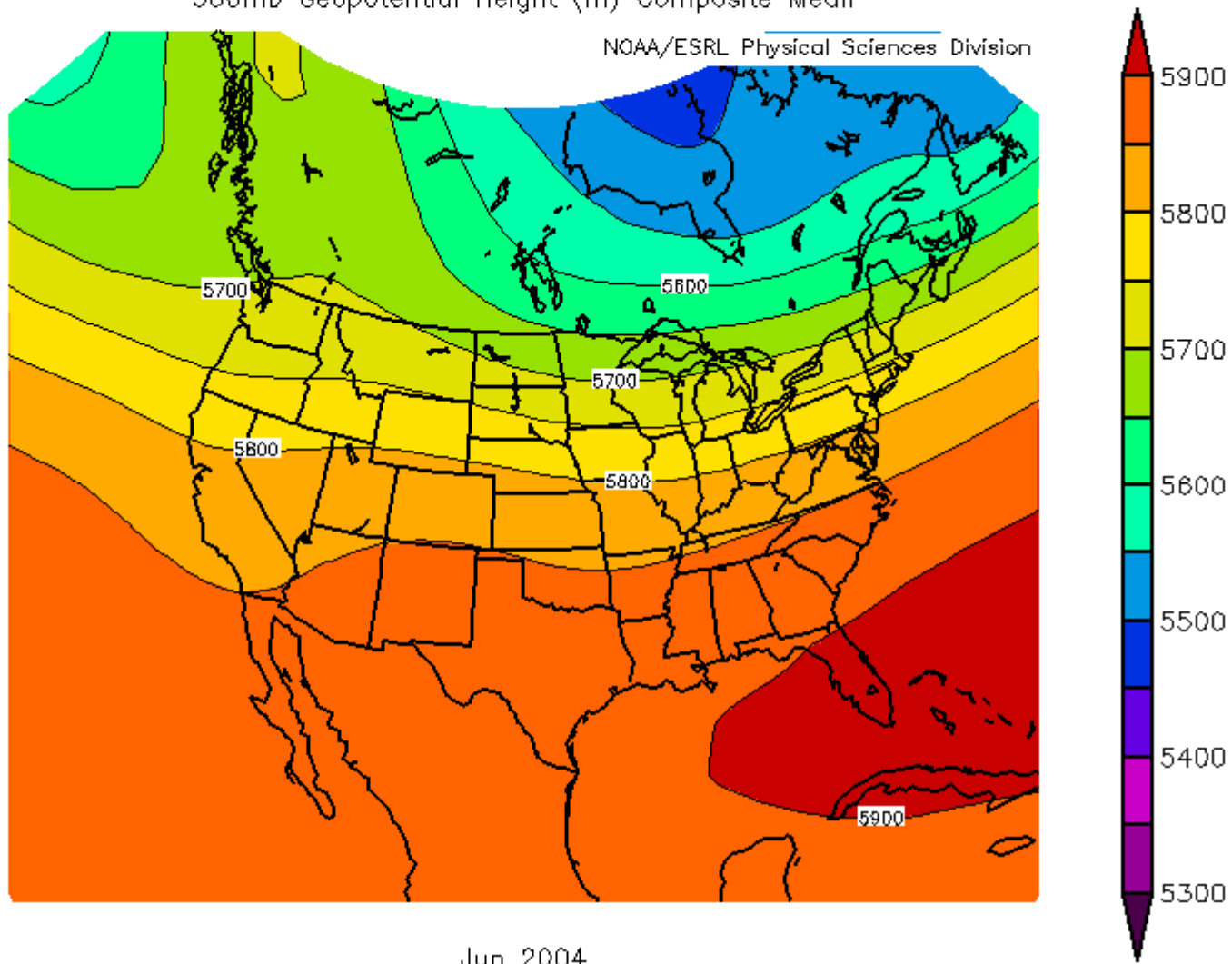
NCEP/NCAR Reanalysis
500mb Geopotential Height (m) Composite Mean

NOAA/ESRL Physical Sciences Division



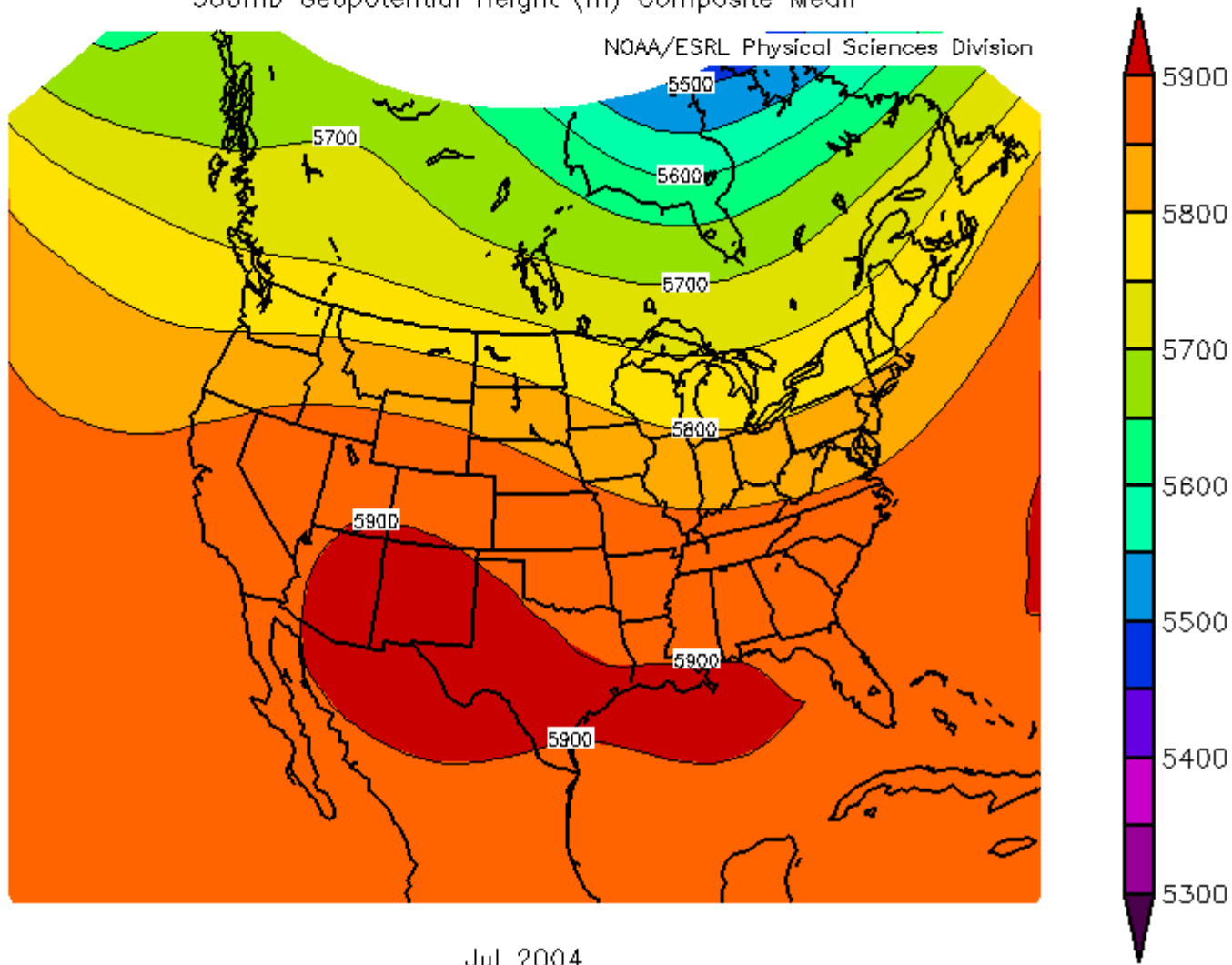
NCEP/NCAR Reanalysis
500mb Geopotential Height (m) Composite Mean

NOAA/ESRL Physical Sciences Division



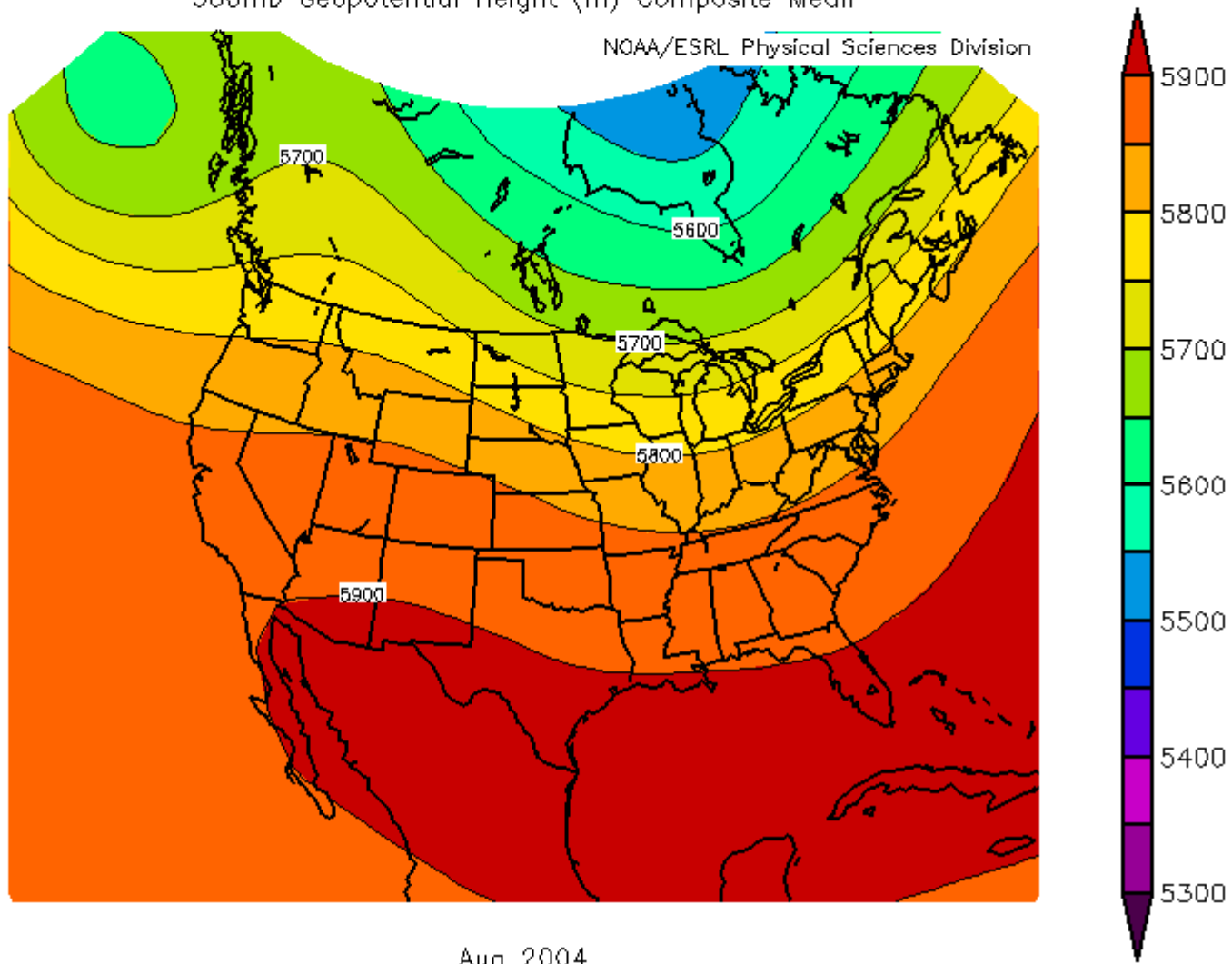
NCEP/NCAR Reanalysis
500mb Geopotential Height (m) Composite Mean

NOAA/ESRL Physical Sciences Division



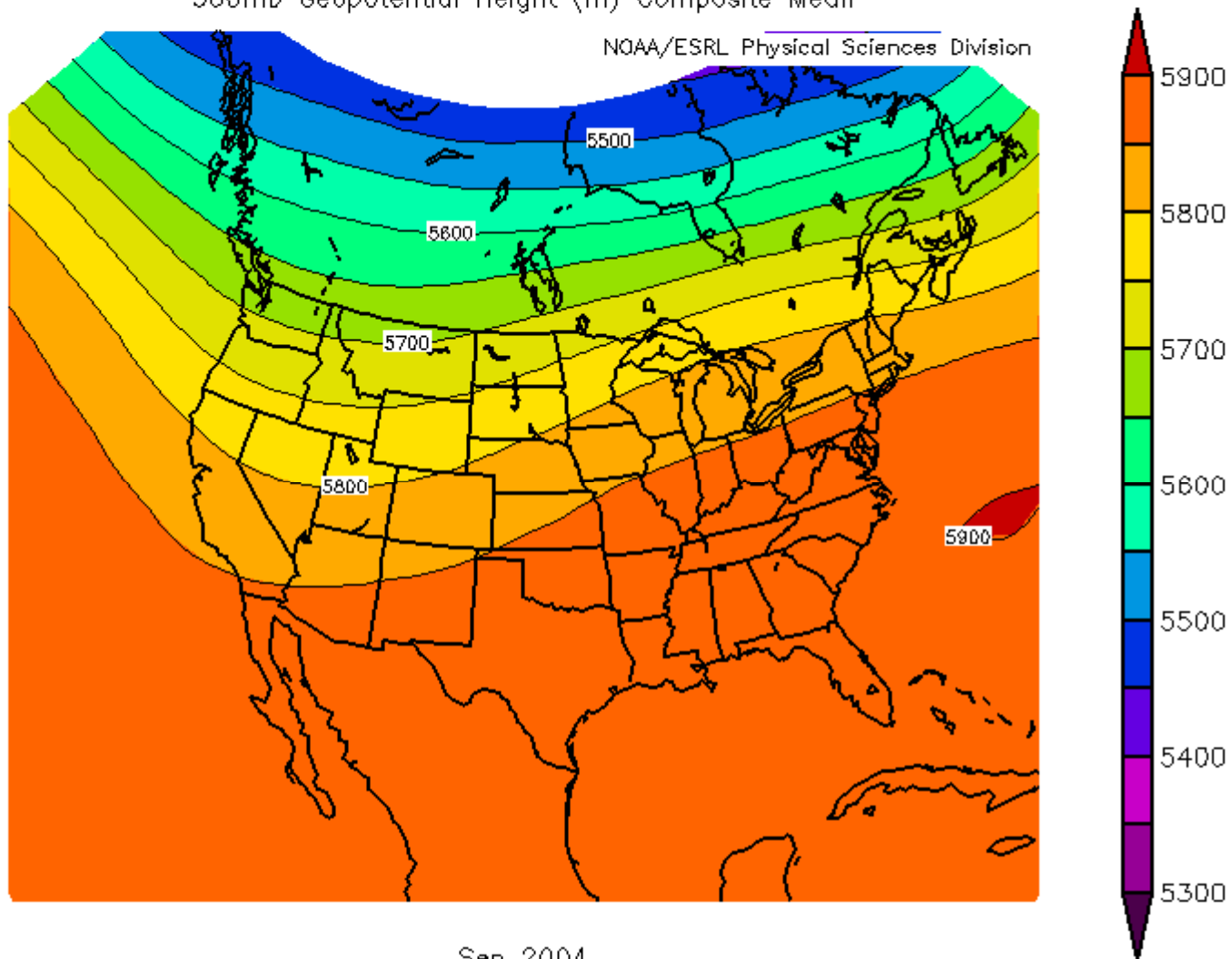
NCEP/NCAR Reanalysis
500mb Geopotential Height (m) Composite Mean

NOAA/ESRL Physical Sciences Division



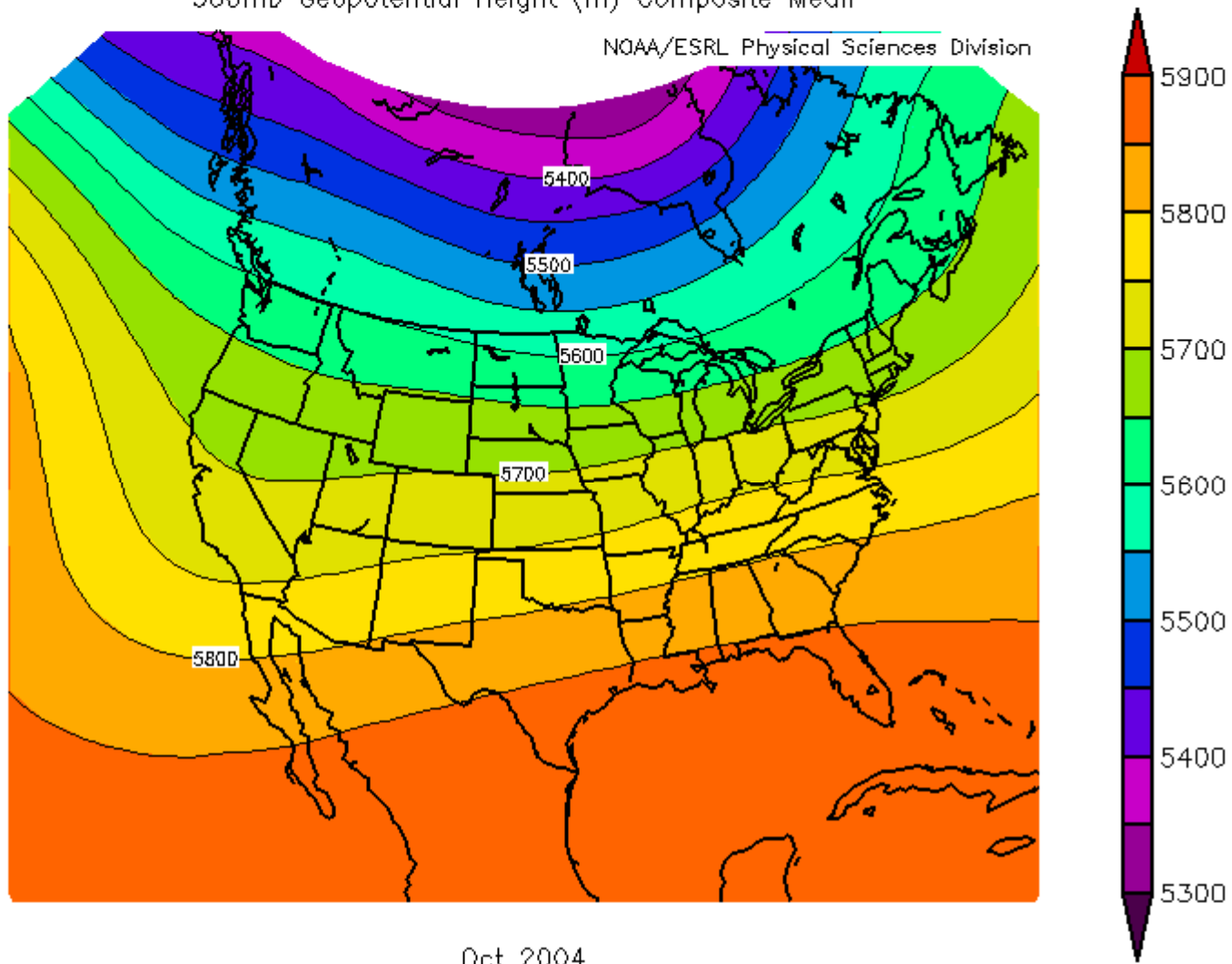
NCEP/NCAR Reanalysis
500mb Geopotential Height (m) Composite Mean

NOAA/ESRL Physical Sciences Division



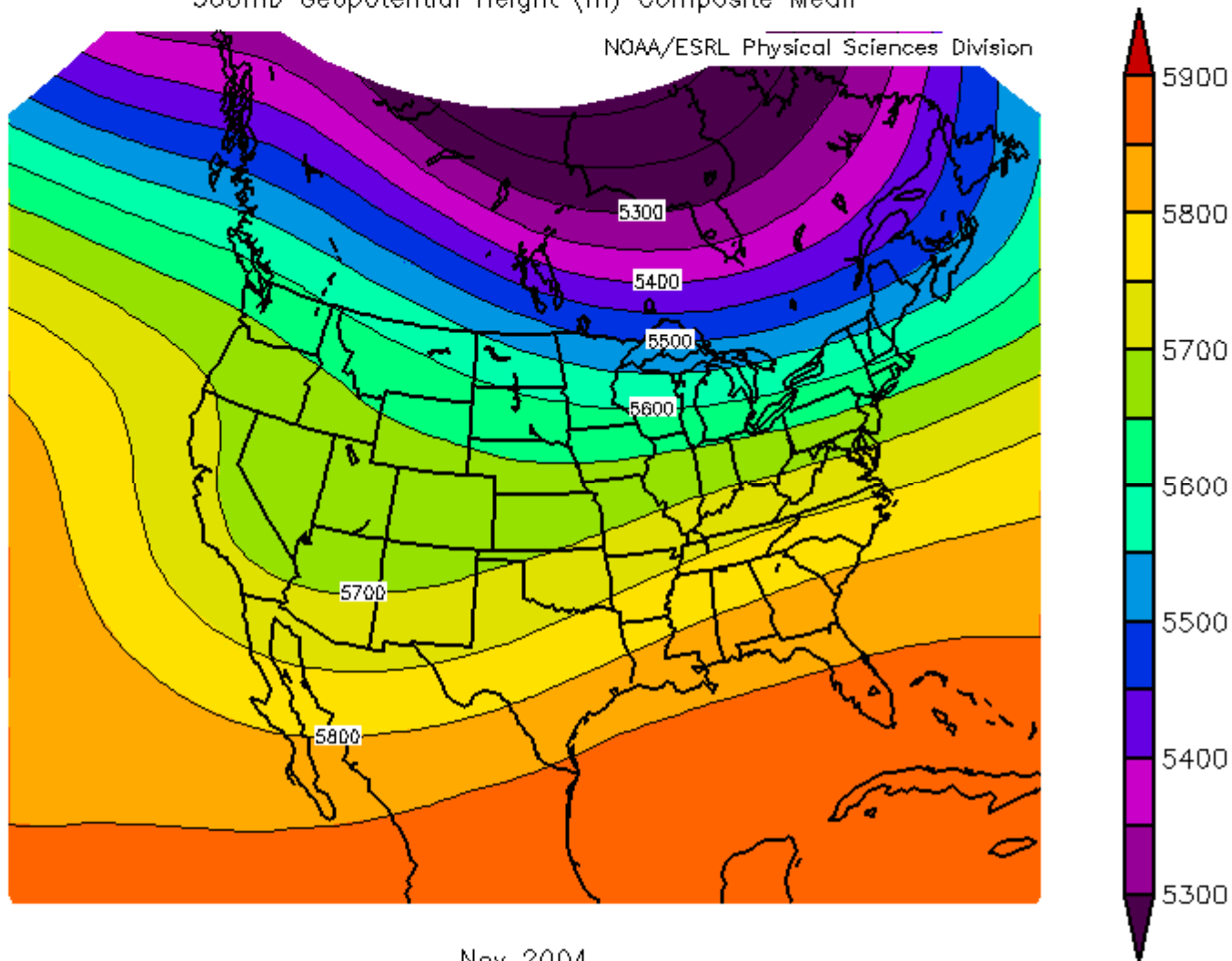
NCEP/NCAR Reanalysis
500mb Geopotential Height (m) Composite Mean

NOAA/ESRL Physical Sciences Division



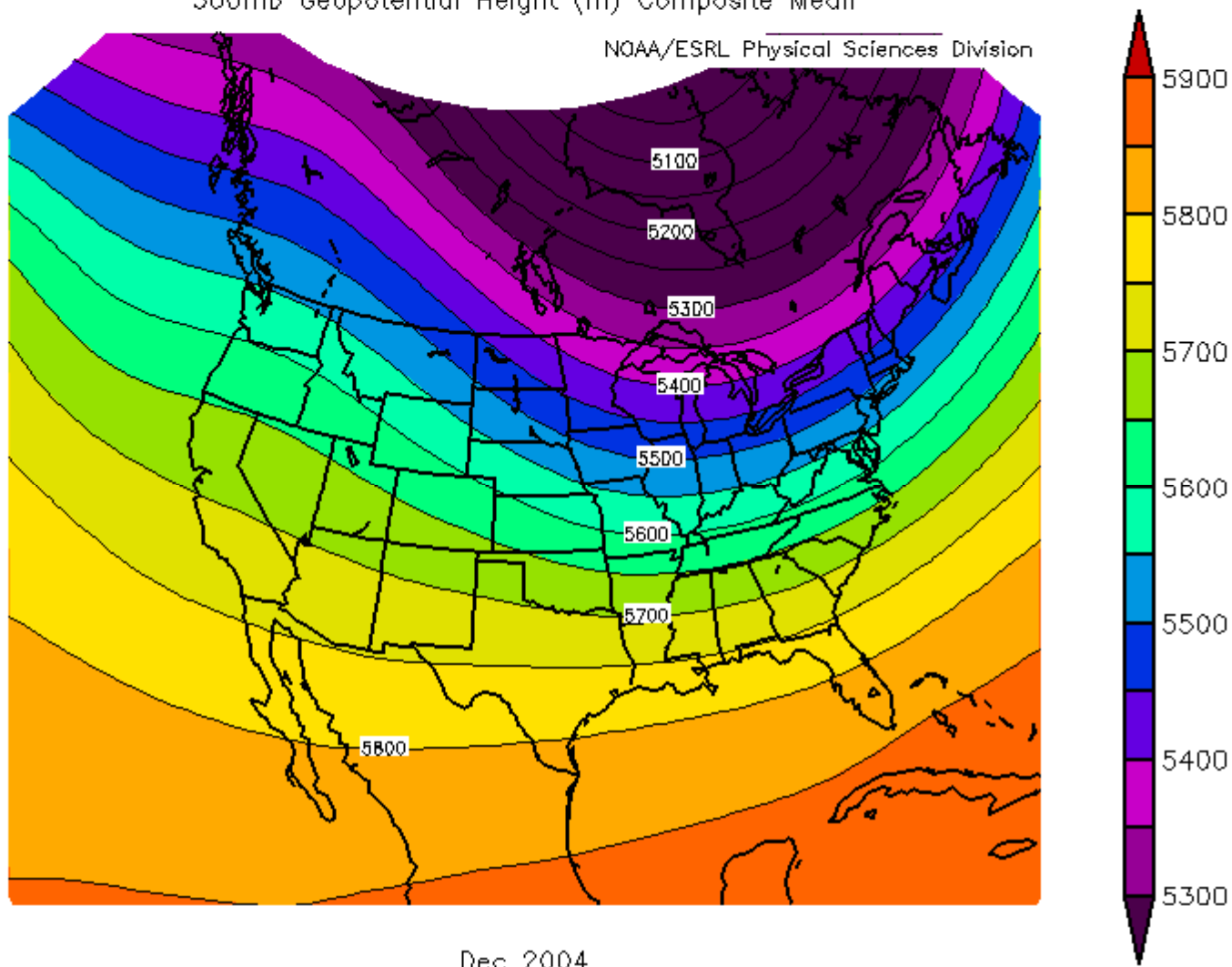
NCEP/NCAR Reanalysis
500mb Geopotential Height (m) Composite Mean

NOAA/ESRL Physical Sciences Division



NCEP/NCAR Reanalysis
500mb Geopotential Height (m) Composite Mean

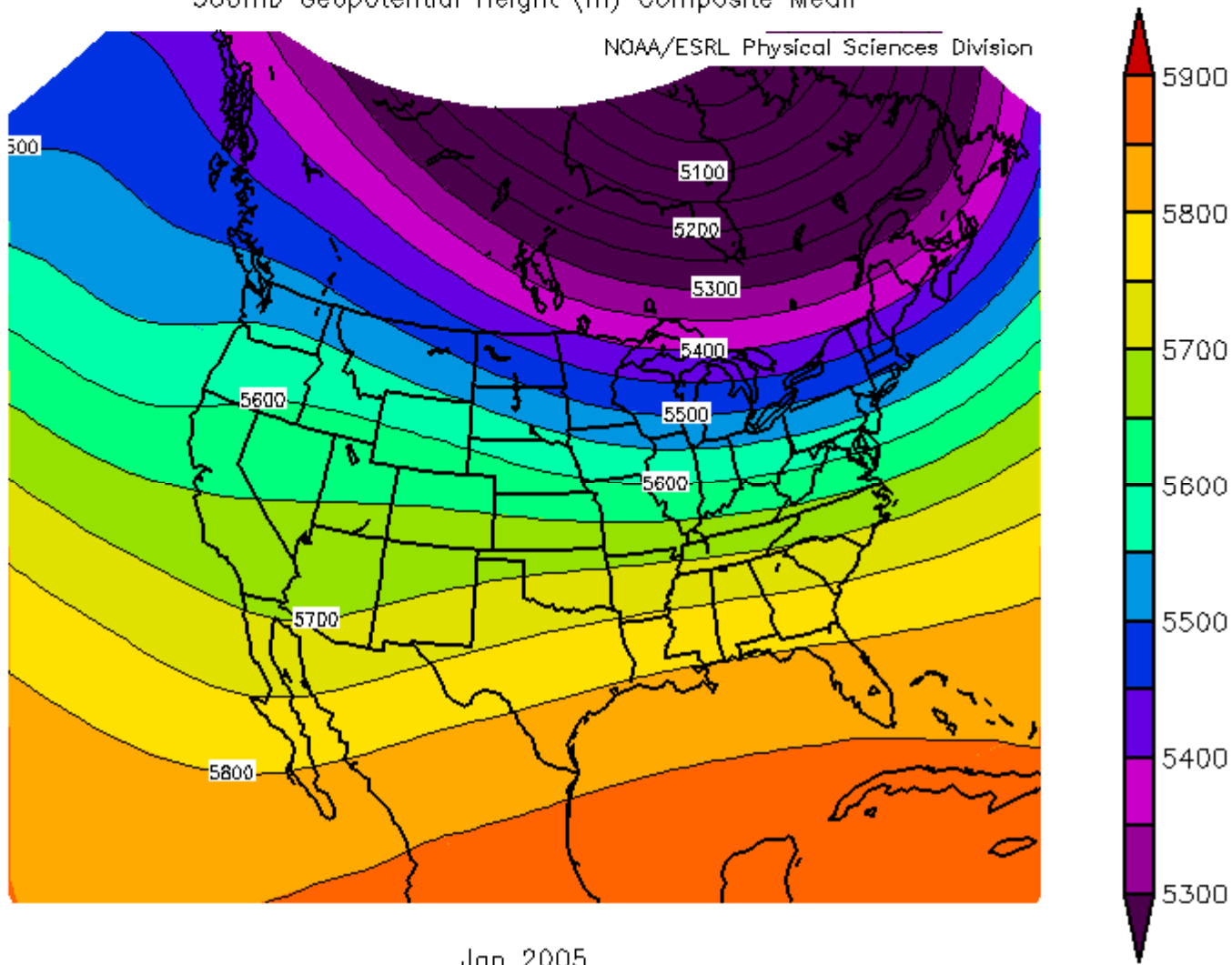
NOAA/ESRL Physical Sciences Division



Dec 2004

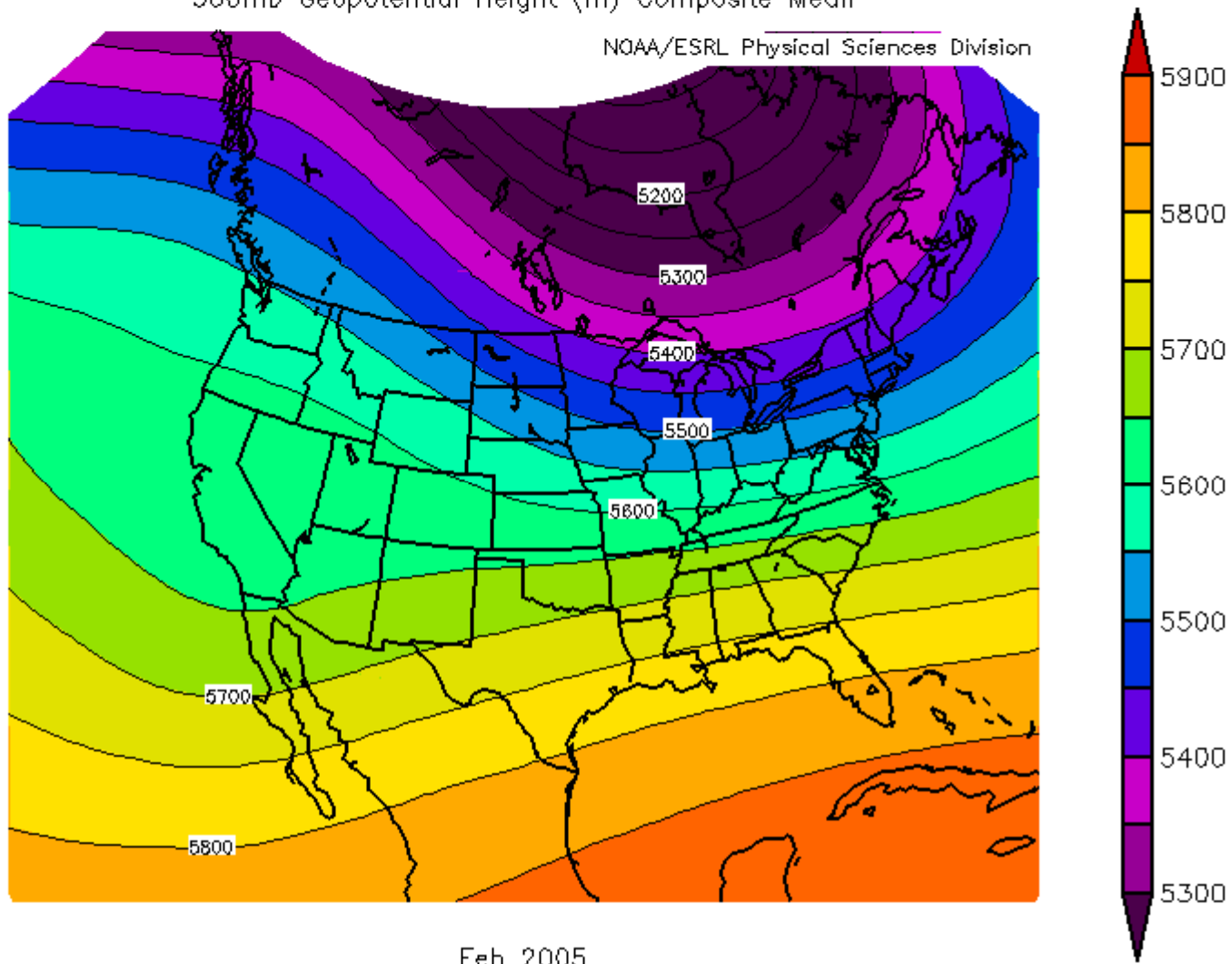
NCEP/NCAR Reanalysis
500mb Geopotential Height (m) Composite Mean

NOAA/ESRL Physical Sciences Division



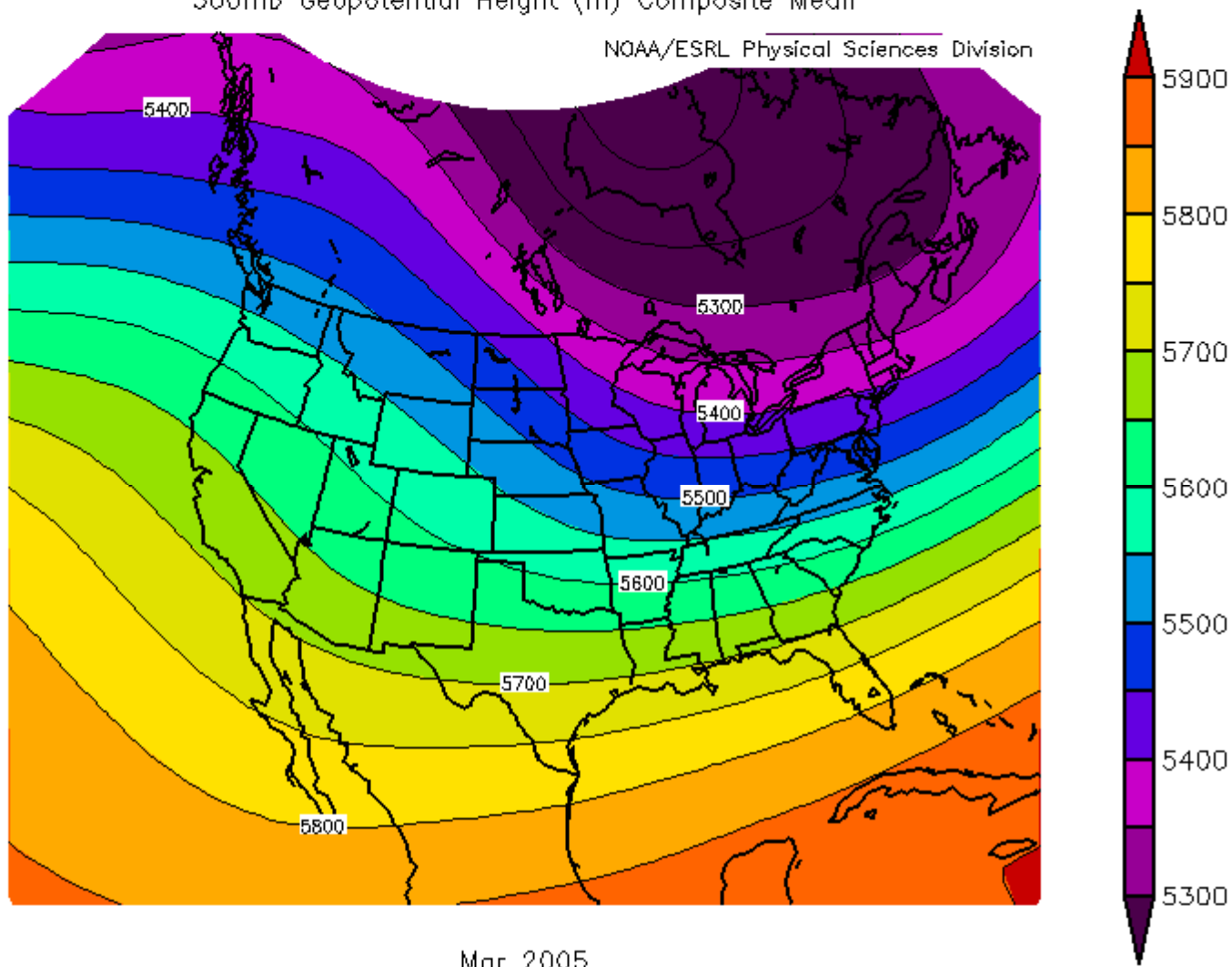
NCEP/NCAR Reanalysis
500mb Geopotential Height (m) Composite Mean

NOAA/ESRL Physical Sciences Division



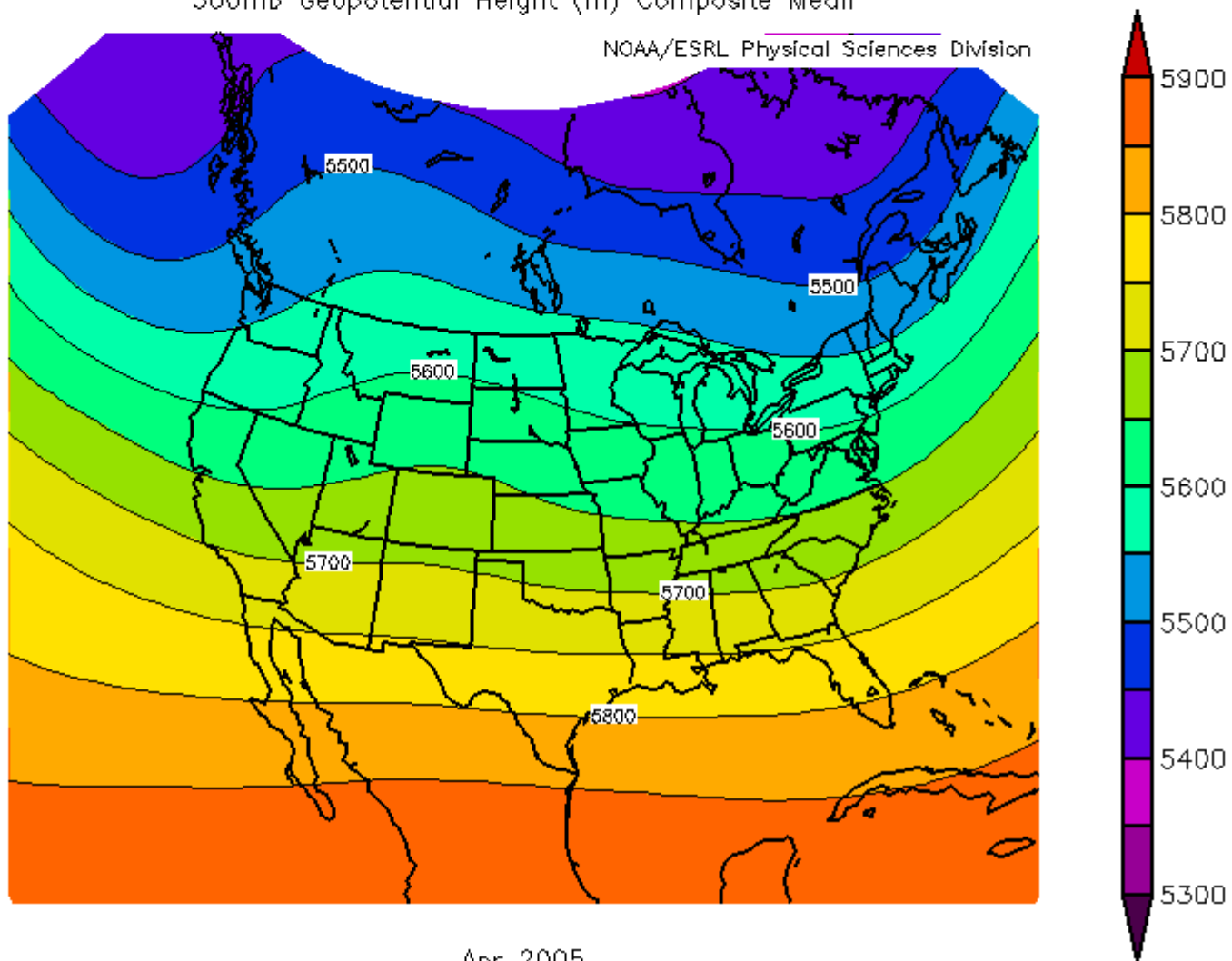
NCEP/NCAR Reanalysis
500mb Geopotential Height (m) Composite Mean

NOAA/ESRL Physical Sciences Division



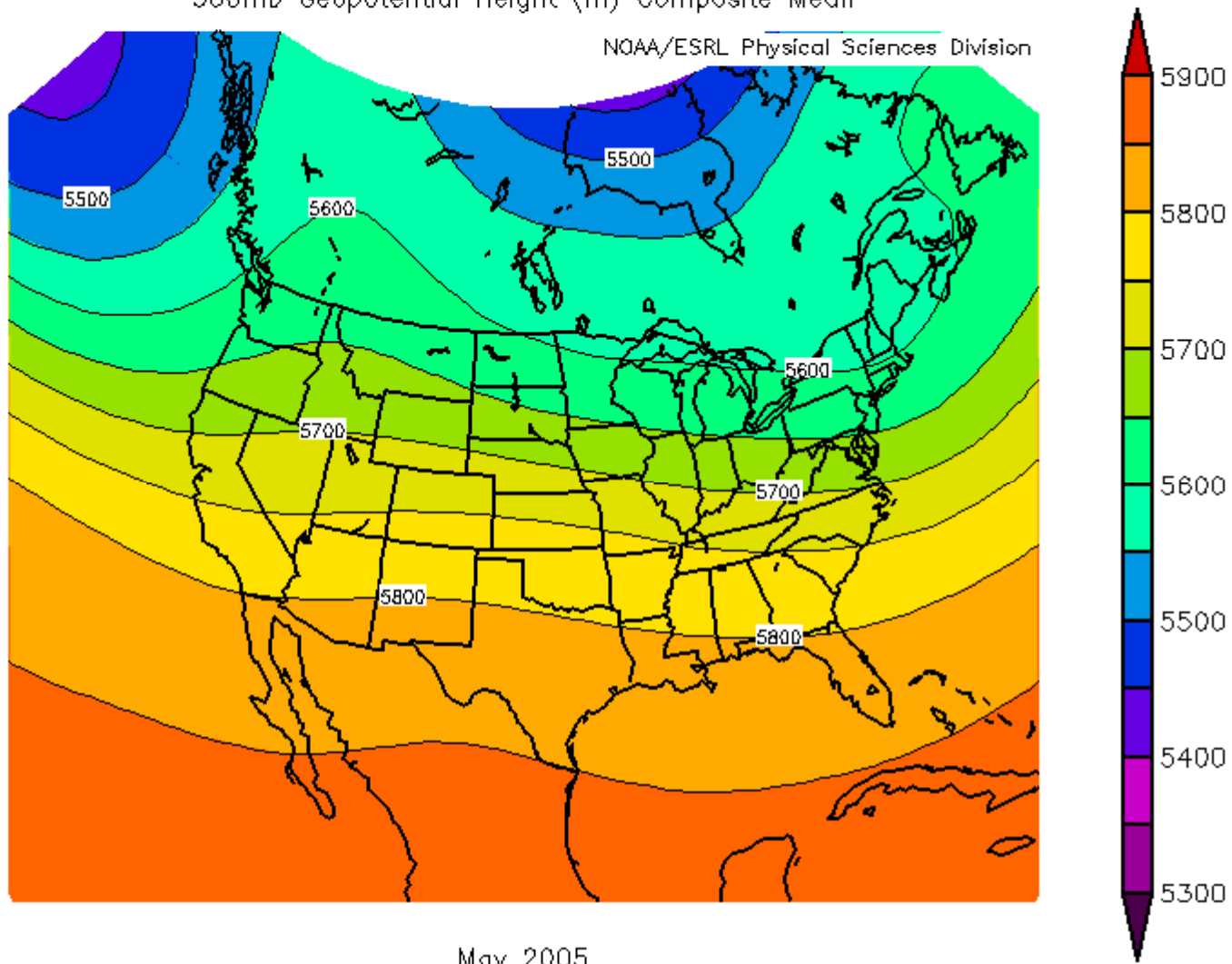
NCEP/NCAR Reanalysis
500mb Geopotential Height (m) Composite Mean

NOAA/ESRL Physical Sciences Division



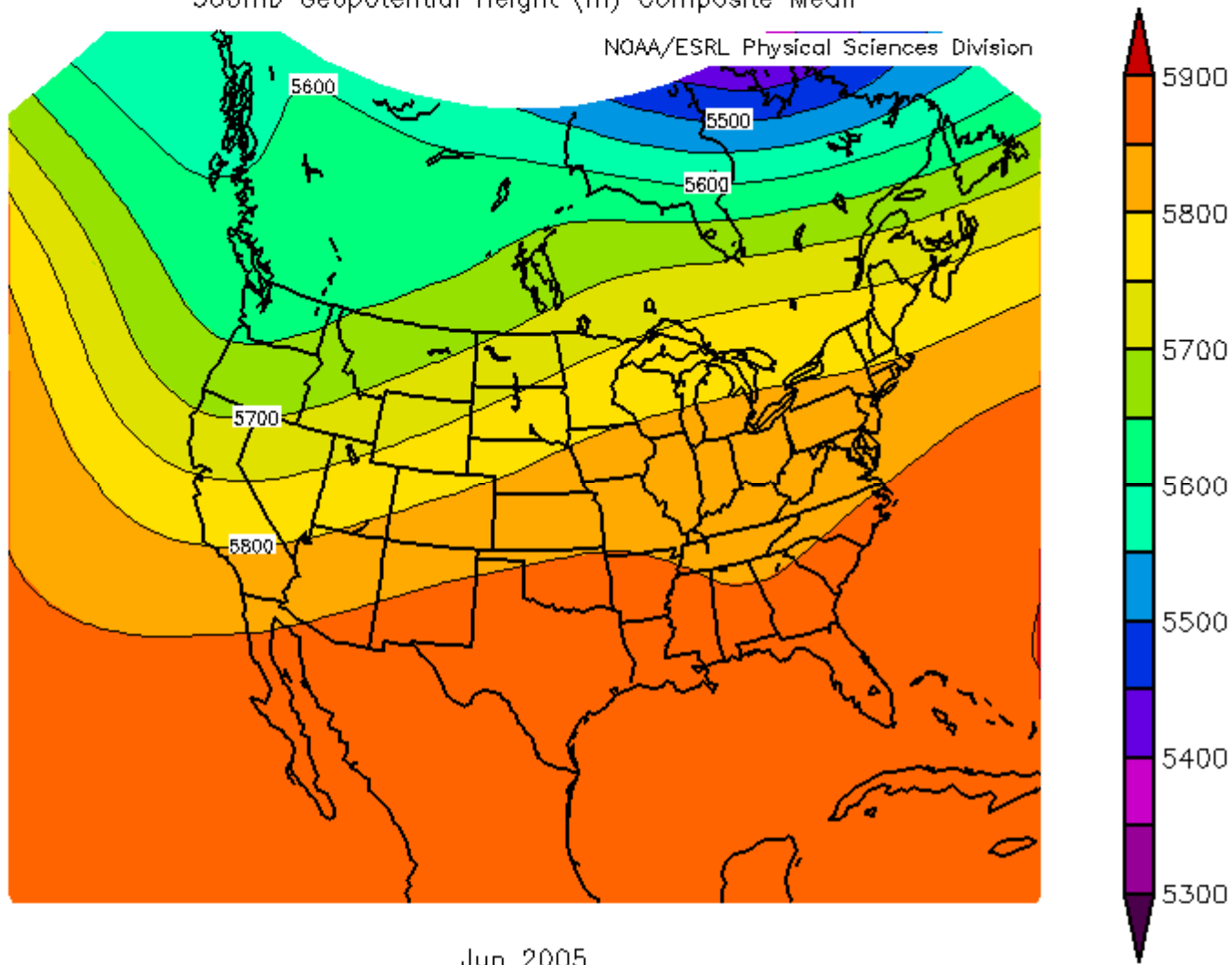
NCEP/NCAR Reanalysis
500mb Geopotential Height (m) Composite Mean

NOAA/ESRL Physical Sciences Division



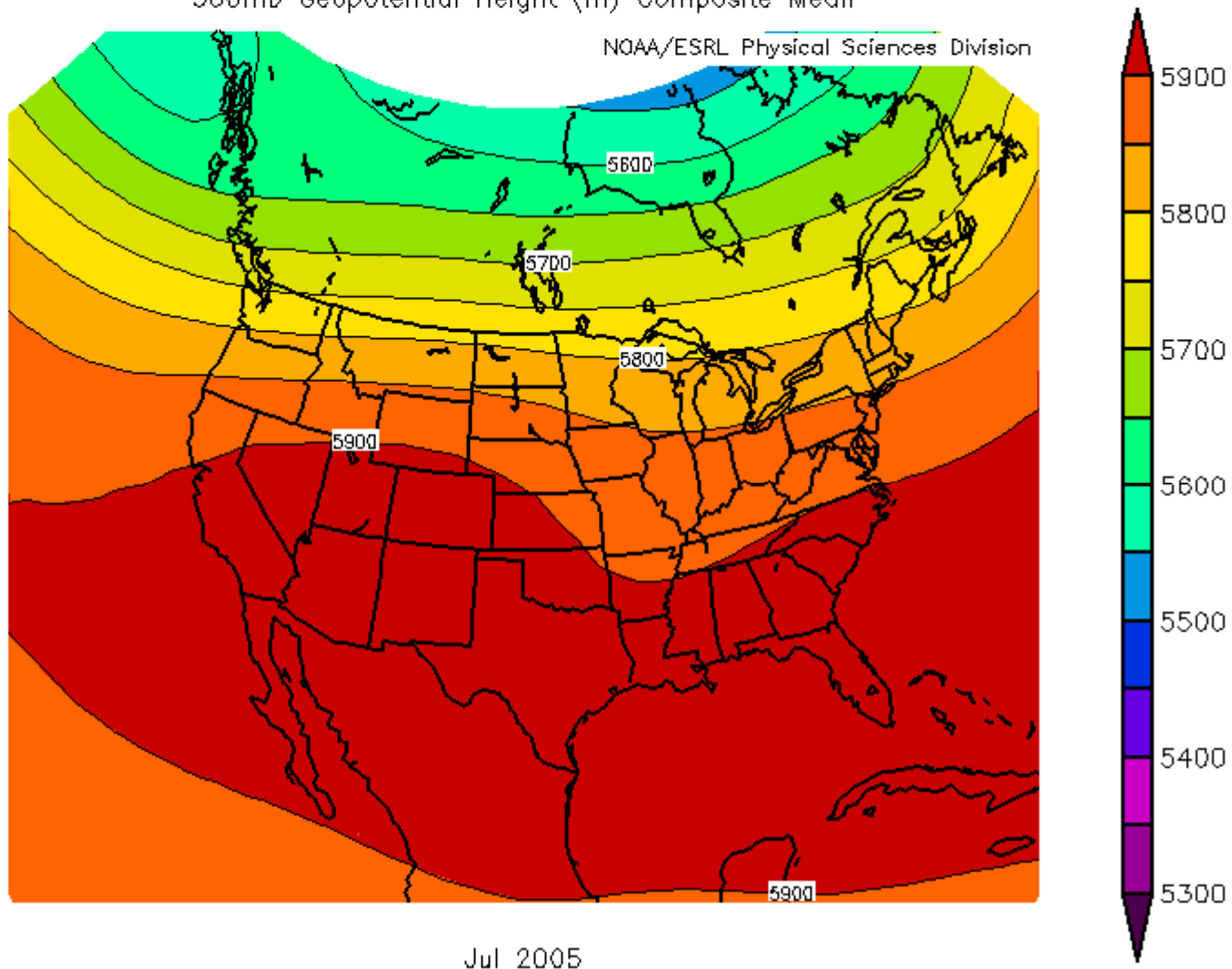
NCEP/NCAR Reanalysis
500mb Geopotential Height (m) Composite Mean

NOAA/ESRL Physical Sciences Division



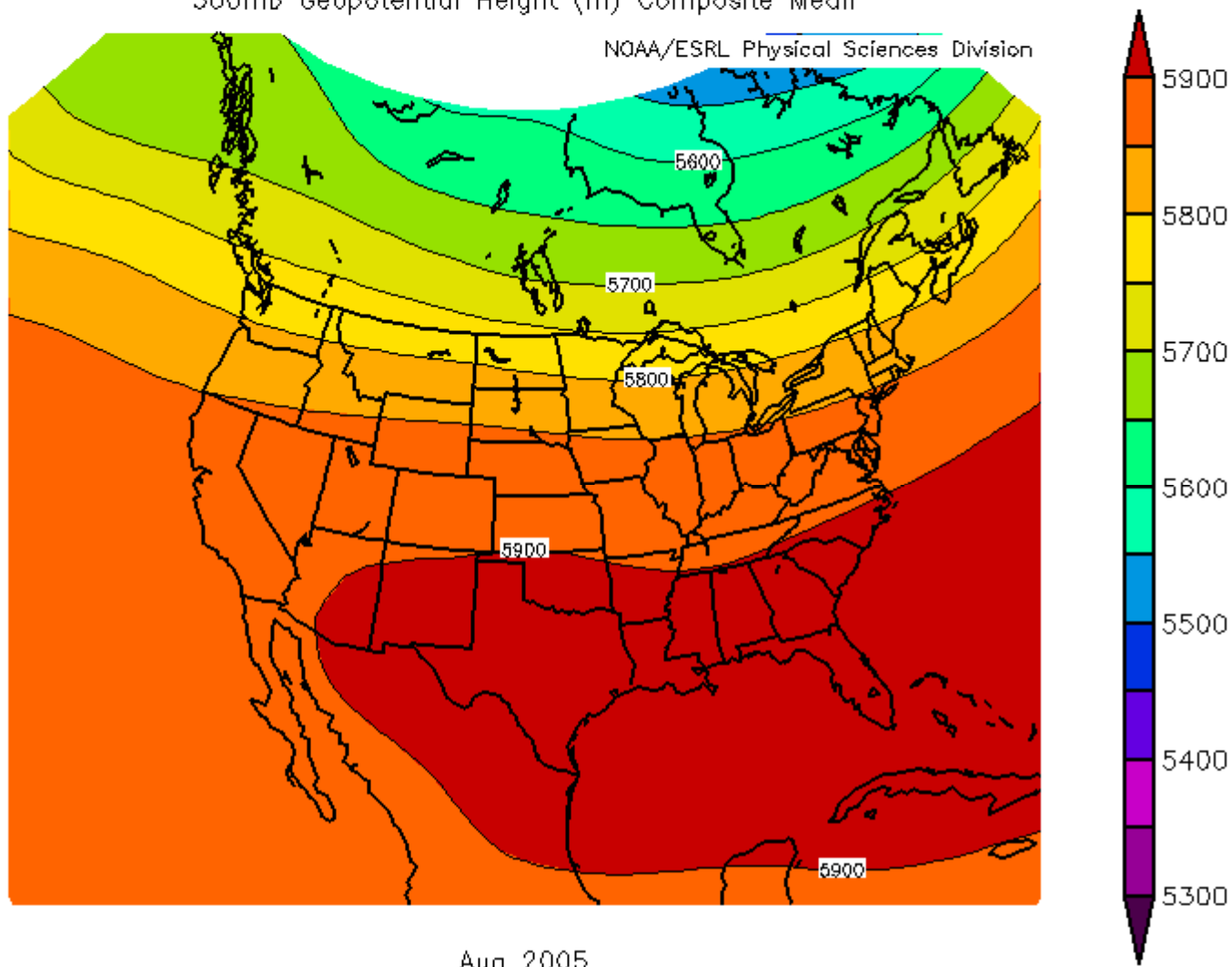
NCEP/NCAR Reanalysis
500mb Geopotential Height (m) Composite Mean

NOAA/ESRL Physical Sciences Division



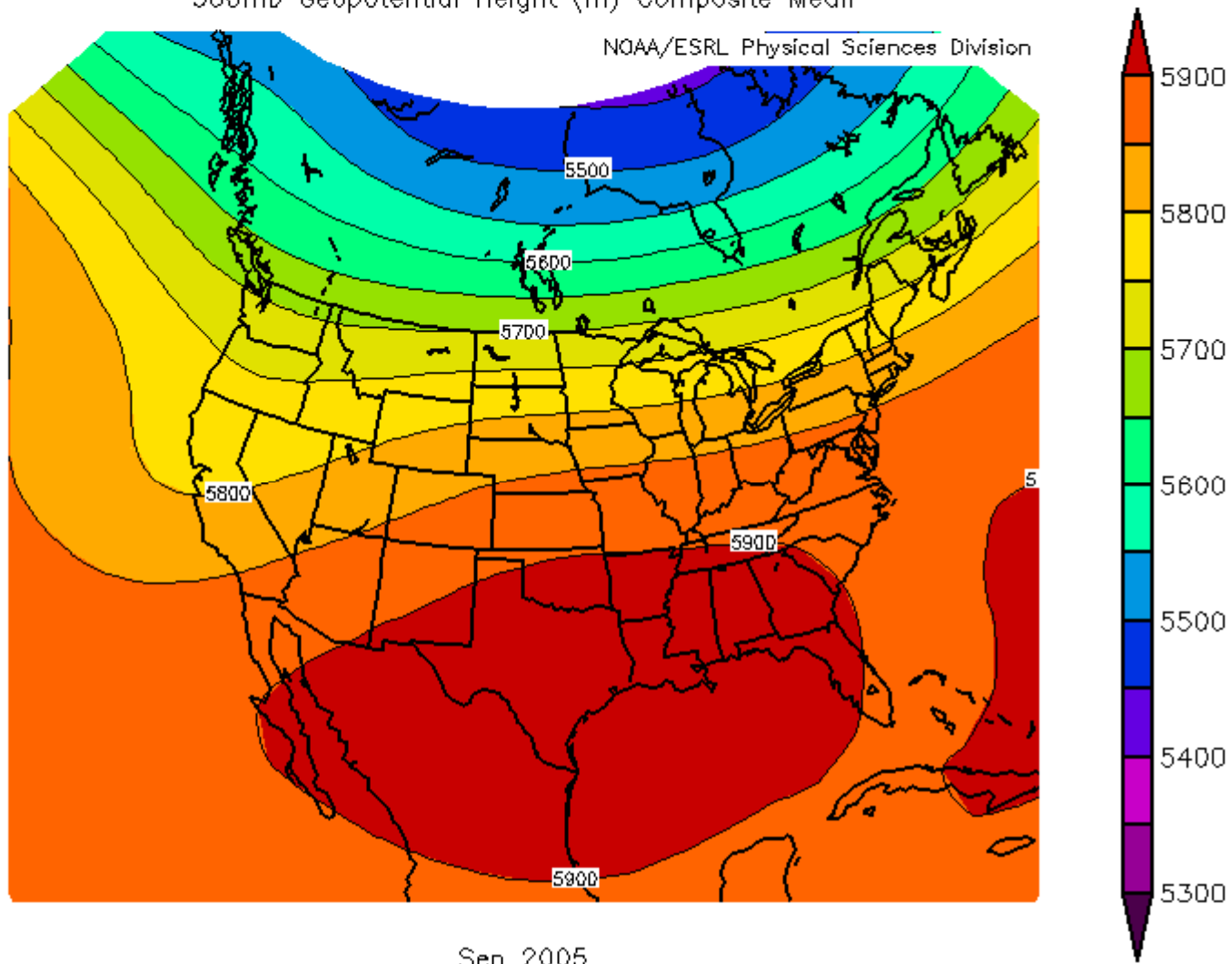
NCEP/NCAR Reanalysis
500mb Geopotential Height (m) Composite Mean

NOAA/ESRL Physical Sciences Division



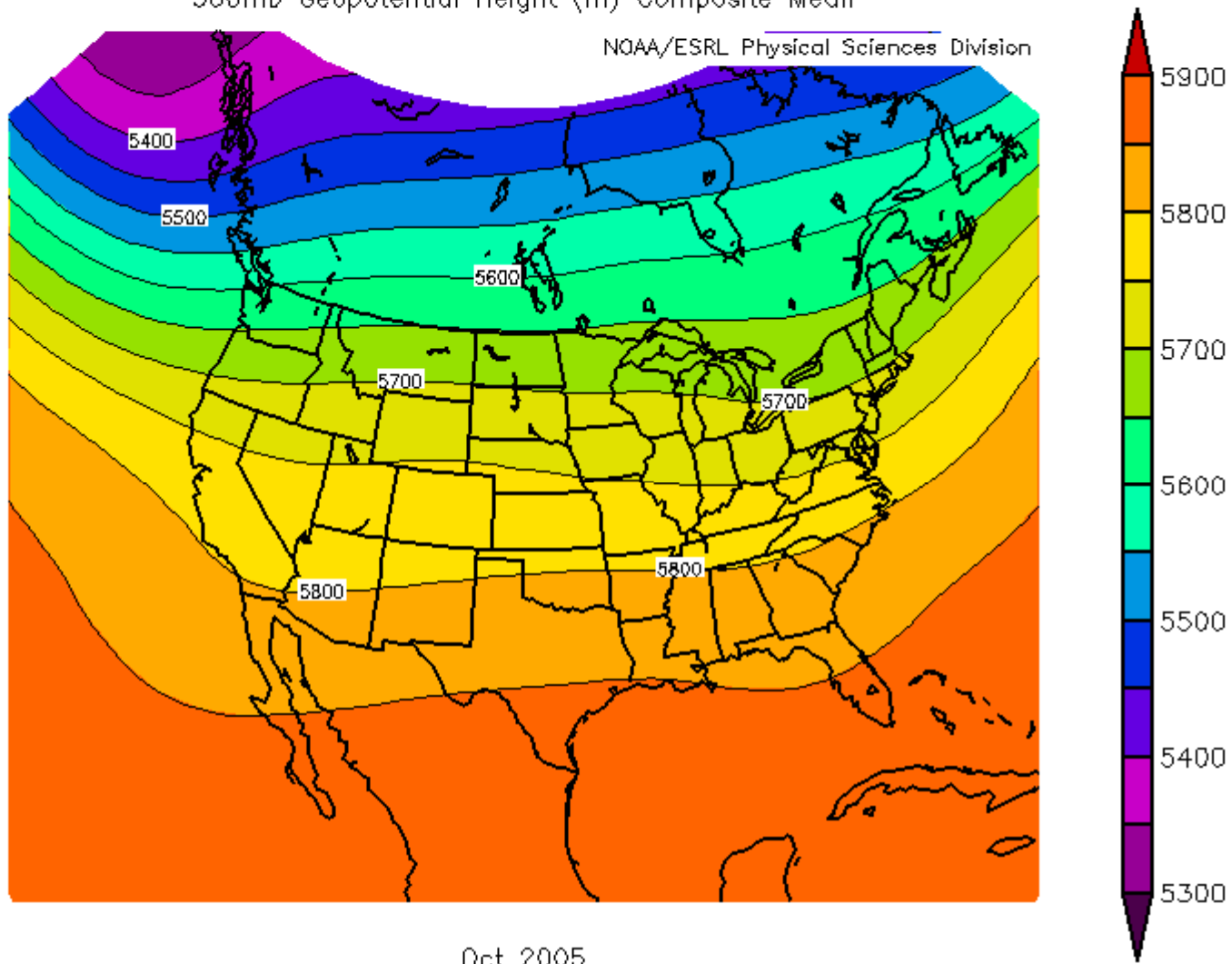
NCEP/NCAR Reanalysis
500mb Geopotential Height (m) Composite Mean

NOAA/ESRL Physical Sciences Division



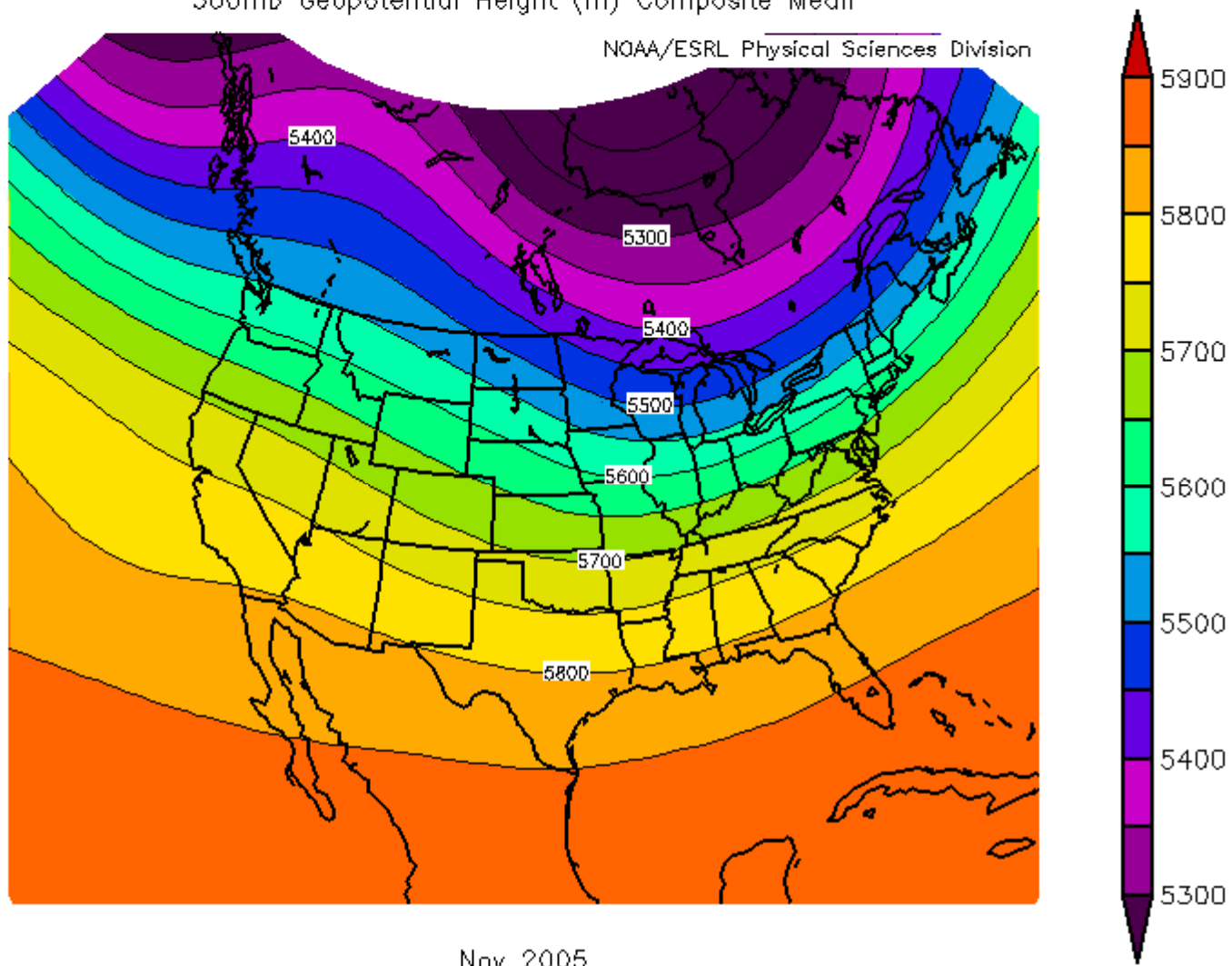
NCEP/NCAR Reanalysis
500mb Geopotential Height (m) Composite Mean

NOAA/ESRL Physical Sciences Division



NCEP/NCAR Reanalysis
500mb Geopotential Height (m) Composite Mean

NOAA/ESRL Physical Sciences Division



NCEP/NCAR Reanalysis
500mb Geopotential Height (m) Composite Mean

NOAA/ESRL Physical Sciences Division

